

































-  Proposed Boat Dock
-  Proposed Boat Ramp
-  Proposed Cabins
-  Proposed Campground Area
-  Proposed Comfort Station
-  Proposed Equestrian Trail
-  Proposed Fee Booth
-  Proposed Fish Cleaning Station
-  Proposed Fishing Pier
-  Proposed Hydrant/Fountain
-  Proposed Parking
-  Proposed Picnic Shelter
-  Proposed Playground Area
-  Proposed Recreation Hall
-  Proposed Shower Building
-  Proposed Vault Toilet
-  Proposed Visitor Center

-  Amphitheater
-  Beach
-  Boat Ramp
-  Campground Area
-  Cemetery
-  Change House
-  Comfort Station
-  Corral Shelter
-  Equestrian Trail
-  Fee Booth
-  Fire Ring
-  Fish Cleaning Station
-  Fishing Pier
-  Hiking Trail
-  Marina
-  Multipurpose Building
-  Overlook
-  Picnic Area
-  Picnic Shelter

-  Playground Area
-  Shooting Range
-  Shower Building
-  Trailer Dump Station
-  Vault Toilet
-  Vietnam Memorial
-  Visitor Center
-  Hunter/Fisherman Access Site
-  Area Boundaries
-  Trail
-  Proposed Road
-  Proposed Trails
-  Fee Title Land



US Army Corps of Engineers®

UPDATED MASTER PLAN (2015)

CLARENCE CANNON DAM & MARK TWAIN LAKE - SALT RIVER, MISSOURI

U.S. AMRY ENGINEER DIVISION
CORPS OF ENGINEERS
ST. LOUIS, MISSOURI

LEGEND