BUNGE - SCF GRAIN NORTH AMERICA
CORPS PERMIT

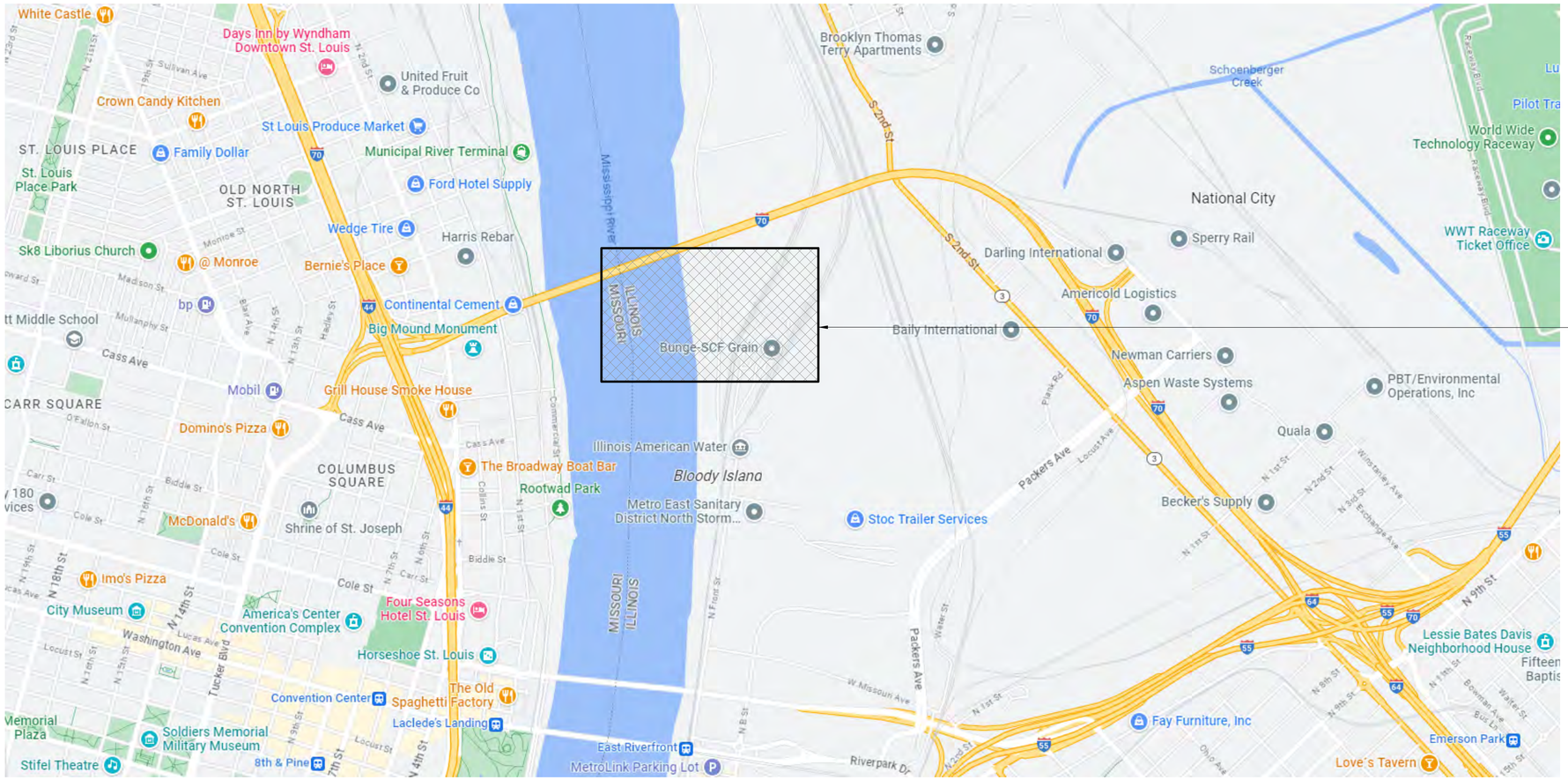

PROJECT LOCATION

N

VICINITY MAP

NO.	DATE	DESCRIPTION	DESIGR	ENGR	PM
A	05/26/2023	ISSUED FOR PERMITTING	LKH	DLD	DLD
B	06/20/2023	MINOR REVS - ISSUED FOR PERMITTING	LKH	DLD	DLD
C	07/10/2023	ENLARGED NEW DOLPHINS TO 8' DIA	LKH	DLD	DLD
D	09/29/2023	EQUIPMENT LOCATION MODIFICATIONS	LKH	DLD	DLD

BUNGE·SCF Grain

SCALE	12" = 1'-0"
SHEET FULL SIZE	34X22 ANSI D
CDG PROJECT	XXXXX
PROJ MGR	F. LAST NAME

VICINITY MAP
CORPS PERMITTING
CIVIL
BUNGE - SCF GRAIN FAIRMONT EXPANSION

SITE: Street, City, State

CDG ENGINEERS
One Campbell Plaza, St. Louis, Missouri, 63139
314.781.7770
314.781.9075

DRAWING NO.
CP-01

REVISION NO. D

FILE PATH
10/3/2023 12:21:53 PM

Revit 2023

STAN MUSIAL VETERANS MEMORIAL BRIDGE

RIVER MILE 180.8

EXISTING GRAIN BARGE DOCKING

PROPOSED WORK BARGES AND DOLPHINS

PROPOSED GRAIN BARGE DOCKING

29'

41'

24'

287'

311'

290'

290'

776'

53'

50'

103'

℄ EX DOLPHINS

FLOW

PROPOSED BARGE LOADING CONVEYOR

EXISTING BARGE LOADING CONVEYOR

EXISTING AMEREN OVERHEAD POWER LINES

BUNGE GRAIN FACILITY
FAIRMONT, ILLINOIS

APPROXIMATE CENTER OF CHANNEL PER US ARMY CORPS OF ENGINEERS HYDROGRAPHIS SURVEYS - RIVER MILES 180.3 - 182.2 FROM JULY 16, 2021.

RIVER MILE 180.9

RIVER MILE 181

N

PERMITTING SITE PLAN

1" = 80'-0"

LEGEND

PROPOSED CONSTRUCTION

NO.	DATE	DESCRIPTION	DESIGR	ENGR	PM
A	05/26/2023	ISSUED FOR PERMITTING	LKH	DLD	DLD
B	06/20/2023	MINOR REVS - ISSUED FOR PERMITTING	LKH	DLD	DLD
C	07/10/2023	ENLARGED NEW DOLPHINS TO 8' DIA	LKH	DLD	DLD
D	09/29/2023	EQUIPMENT LOCATION MODIFICATIONS	LKH	DLD	DLD

BUNGE·SCF Grain

PLAN VIEW
CORPS PERMITTING
CIVIL
BUNGE - SCF GRAIN FAIRMONT EXPANSION

SCALE	As indicated
SHEET FULL SIZE	34X22 ANSI D
CDG PROJECT	XXXXX
PROJ MGR	F. LAST NAME

SITE: Street, City, State

CDG ENGINEERS
One Campbell Plaza 314.781.7770
St. Louis, Missouri, 63139 314.781.9075

DRAWING NO.
CP-02

REVISION NO. D

FILE PATH
9/29/2023 2:21:05 PM

Revit 2023

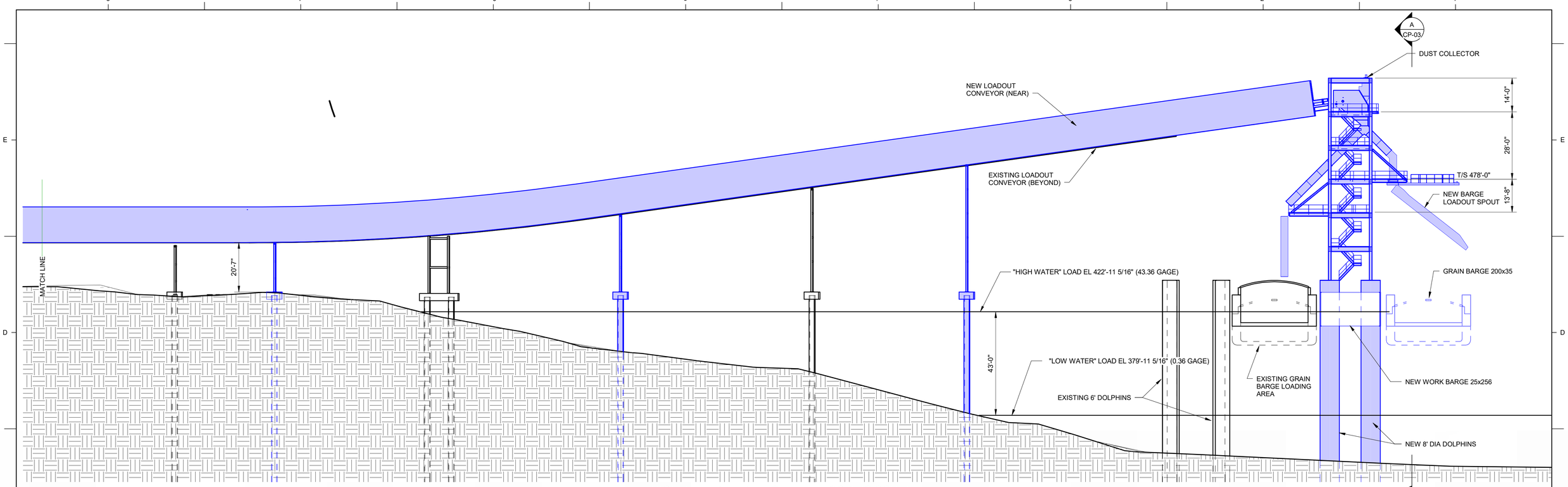

HIGH WATER ELEVATION VIEW LOOKING SOUTH
1" = 20'-0"

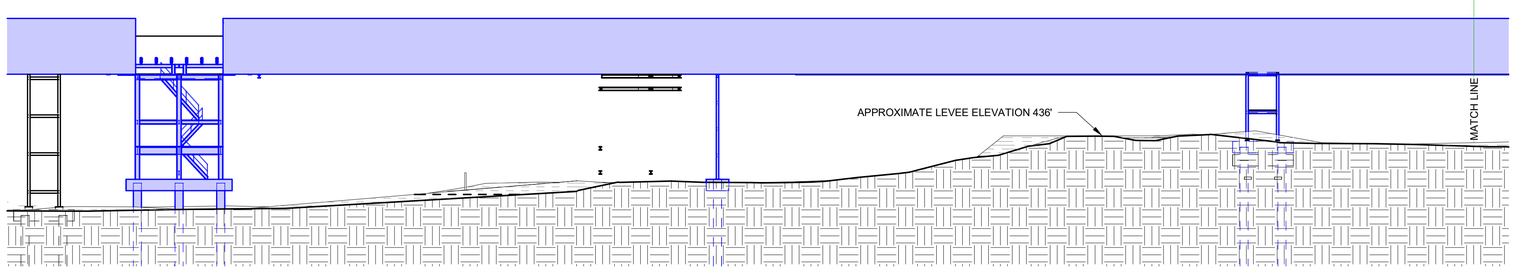

ELEVATION VIEW LOOKING SOUTH - LEVEE AREA
1" = 20'-0"

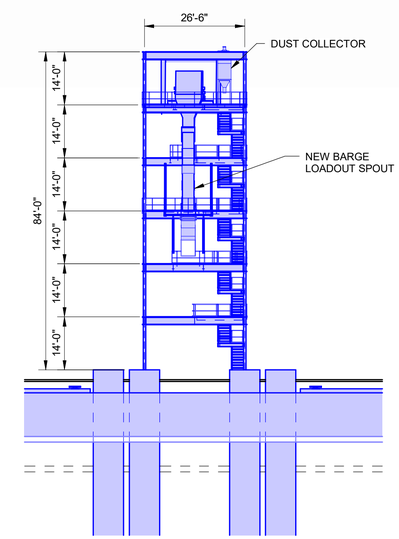

A CP-03 ELEVATION RIVER TOWER LOOKING EAST
1" = 20'-0"

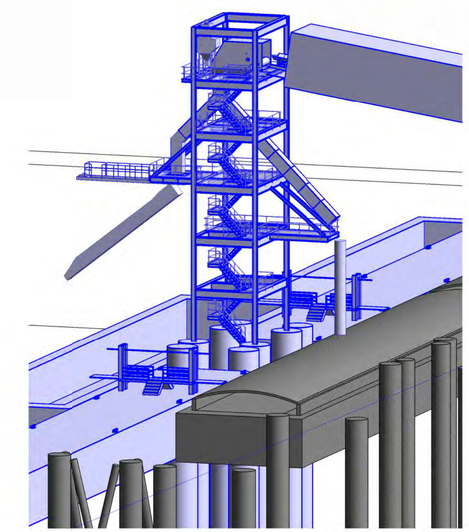

3D RIVER TOWER

LEGEND

PROPOSED CONSTRUCTION

NO.	DATE	DESCRIPTION	DESIGR	ENGR	PM
A	05/26/2023	ISSUED FOR PERMITTING	LKH	DLD	DLD
B	06/20/2023	MINOR REVS - ISSUED FOR PERMITTING	LKH	DLD	DLD
C	07/10/2023	ENLARGED NEW DOLPHINS TO 8' DIA	LKH	DLD	DLD
D	09/29/2023	EQUIPMENT LOCATION MODIFICATIONS	LKH	DLD	DLD

BUNGE·SCF Grain

SCALE	As indicated
SHEET FULL SIZE	34X22 ANSI D
CDG PROJECT	XXXXX
PROJ MGR	F. LAST NAME

ELEVATION VIEWS
CORPS PERMITTING
CIVIL
BUNGE - SCF GRAIN FAIRMONT EXPANSION

SITE: Street, City, State

CDG ENGINEERS
One Campbell Plaza St. Louis, Missouri, 63139 314.781.7770 314.781.9075

DRAWING NO. CP-03

REVISION NO. D

FILE PATH
9/29/2023 2:21:13 PM

Revit 2023

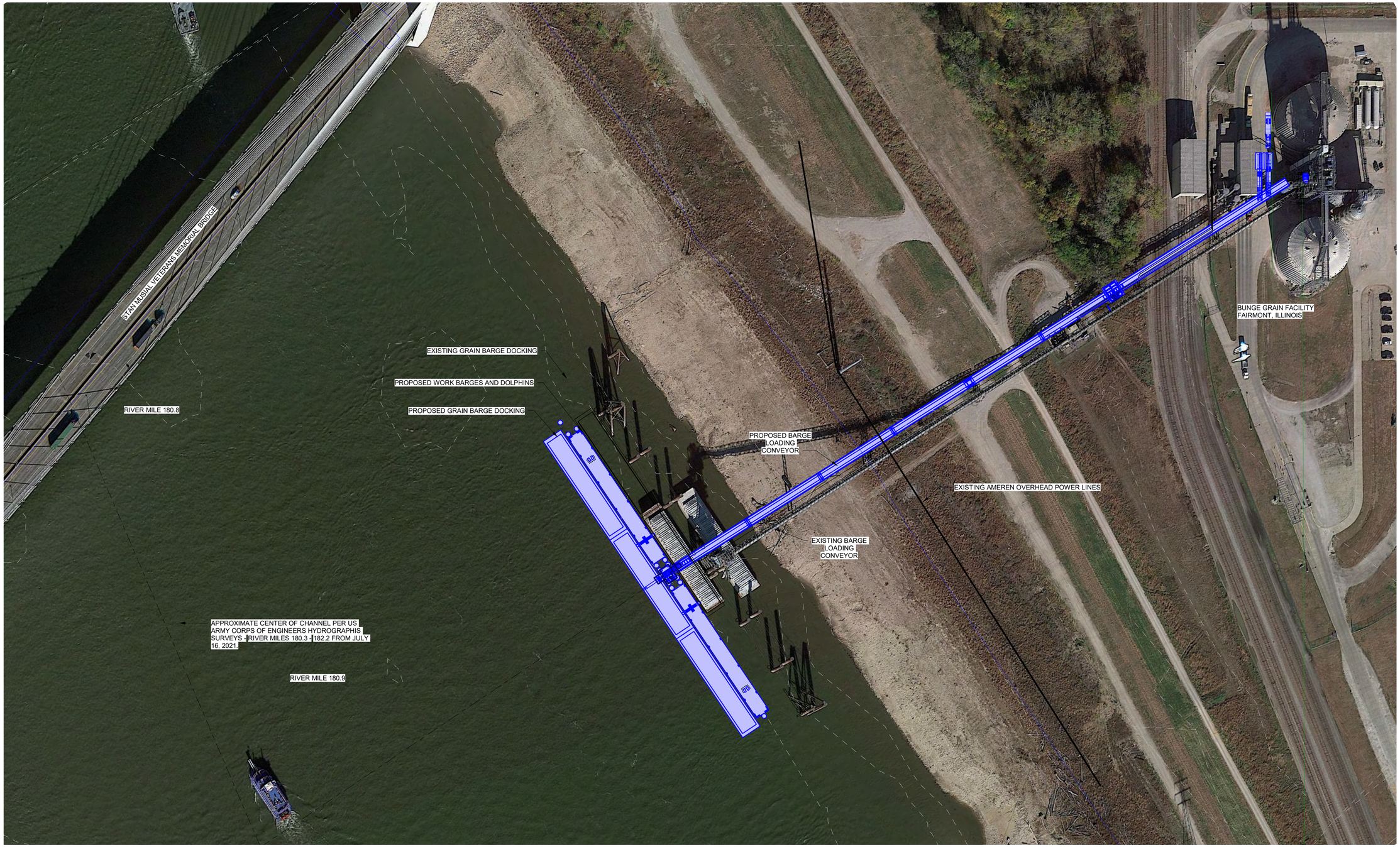

N

PERMITTING SITE PLAN - PHOTO

1" = 80'-0"

LEGEND

PROPOSED CONSTRUCTION

NO.	DATE	DESCRIPTION	DESIGR	ENGR	PM
A	07/14/2023	ISSUED FOR PERMITTING	LKH	DLD	DLD
B	09/29/2023	EQUIPMENT LOCATION MODIFICATIONS	LKH	DLD	DLD

BUNGE·SCF Grain

SCALE	As indicated
SHEET FULL SIZE	34X22 ANSI D
CDG PROJECT	XXXXX
PROJ MGR	F. LAST NAME

PLAN VIEW - LOCAL WITH EARTH IMAGE
CORPS PERMITTING
CIVIL
BUNGE - SCF GRAIN FAIRMONT EXPANSION

SITE: Street, City, State

CDG ENGINEERS
One Campbell Plaza 314.781.7770
St. Louis, Missouri, 63139 314.781.9075

DRAWING NO.
CP-04

REVISION NO. B

FILE PATH
9/29/2023 2:21:15 PM

Revit 2023

N

PERMITTING SITE PLAN - PHOTO - WIDE VIEW
1" = 200'-0"

LEGEND

PROPOSED CONSTRUCTION

NO.	DATE	DESCRIPTION	DESIGR	ENGR	PM
A	07/14/2023	ISSUED FOR PERMITTING	LKH	DLD	DLD
B	09/29/2023	EQUIPMENT LOCATION MODIFICATIONS	LKH	DLD	DLD

BUNGE·SCF Grain

SCALE	As indicated
SHEET FULL SIZE	34X22 ANSI D
CDG PROJECT	XXXXX
PROJ MGR	F. LAST NAME

PLAN VIEW - LOCAL WITH EARTH IMAGE
CORPS PERMITTING
CIVIL
BUNGE - SCF GRAIN FAIRMONT EXPANSION

SITE: Street, City, State

CDG ENGINEERS
One Campbell Plaza 314.781.7770
St. Louis, Missouri, 63139 314.781.9075

DRAWING NO.
CP-05

REVISION NO. B

FILE PATH
9/29/2023 2:21:16 PM

Revit 2023