



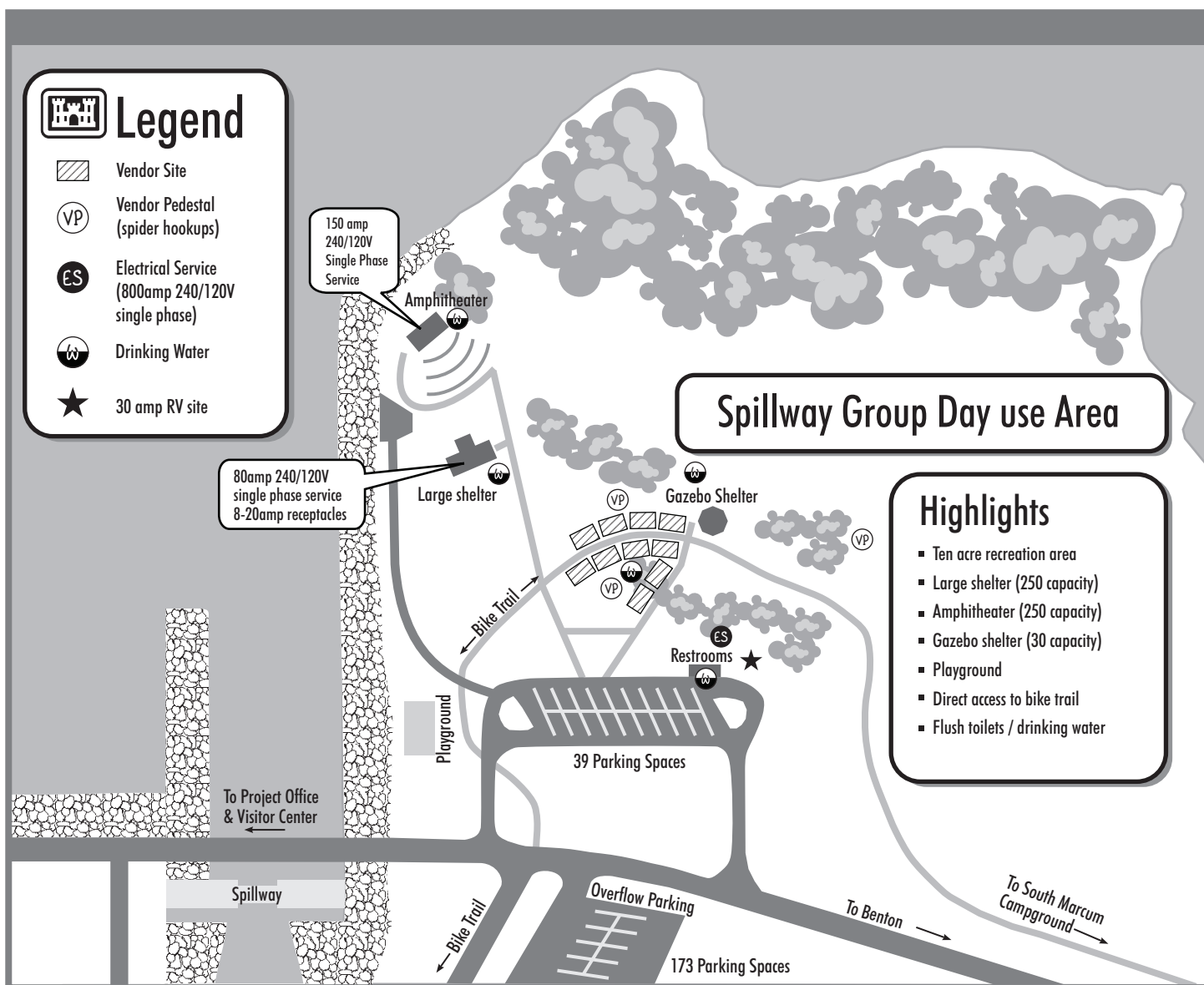
# Rend Lake

## Spillway Group Area

**The Spillway Group Area** offers 10 acres for company picnics, weddings, church gatherings, family reunions and many other outdoor events. The area includes a shelter (250 capacity), an amphitheater (250 capacity), and a gazebo shelter (30 capacity), a playground, direct access to the Rend Lake Bike Trail, and parking nearby. The area also offers picnic tables, flush toilets and drinking water in order to provide a comfortable experience for guests.

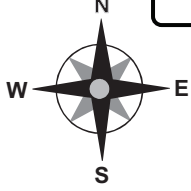
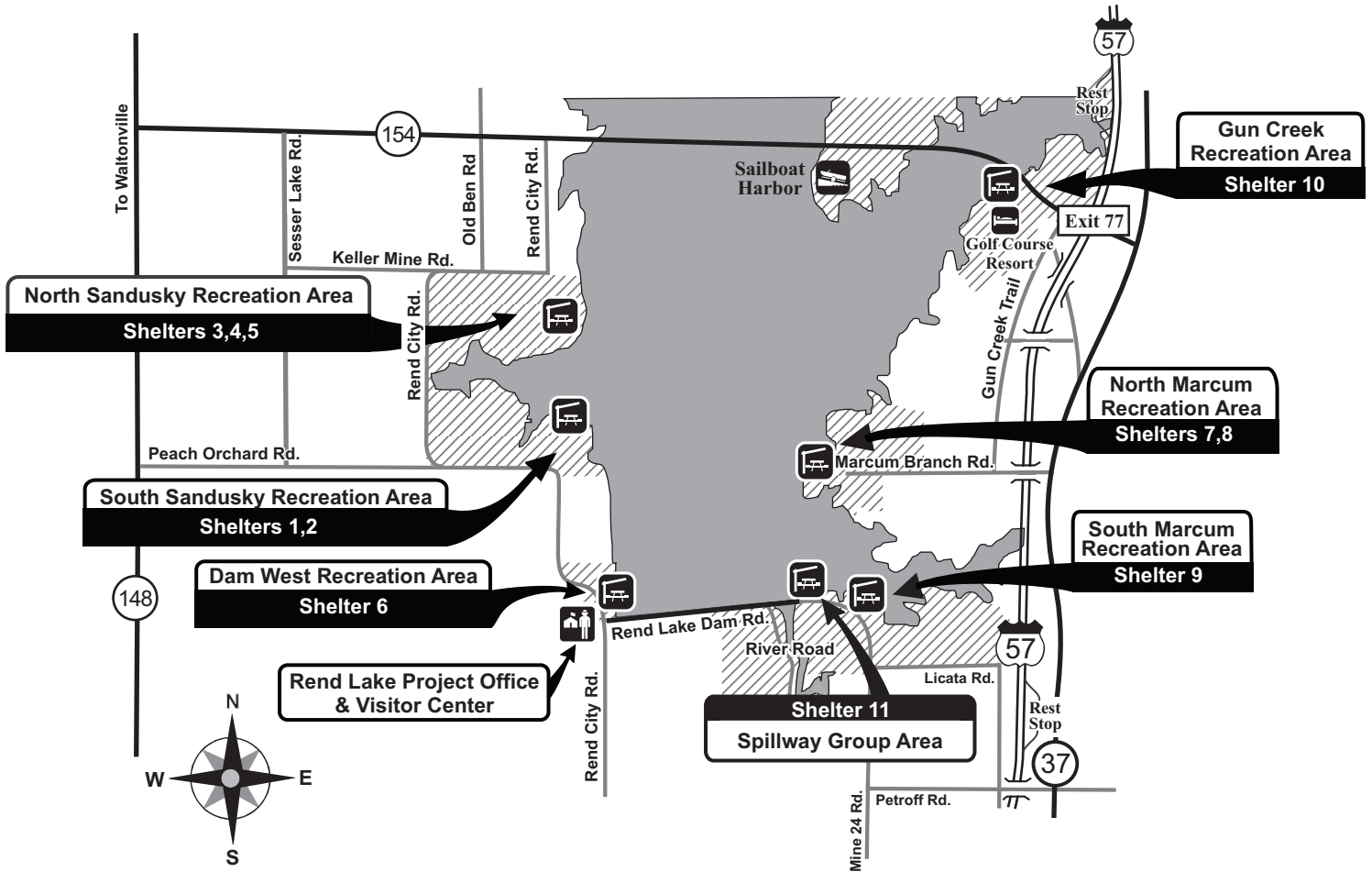
The picnic shelter provides a double grill, 8 outlets on separate circuits, and ceiling lighting for evening activities. Water is supplied near the shelter and in several other locations in the area.

Reservation fee for the Spillway Group Day Use Area is \$100 per day. Reservations may be made by calling the National Recreation Reservation System at 877-444-6777 or TDD 877-833-6777 or on-line at [www.recreation.gov](http://www.recreation.gov). Reservations are accepted a maximum of 12 months in advance and a minimum of two days prior to arrival.





# Rend Lake Shelter Information



Shelter number and area location	Location	Size	Tables	Electricity (outlets)	Bathroom (yds)	Onsite Grill	Drinking Fountain (yds)	Playground (yds)	Paved sidewalks	Parking Lot (yds)	Boat Ramp (yds)	Handicapped Accessible	
1 - South Sandusky Beach	On a hill 50 yds from the water	22X37	6	4	120	Y	10	N	Y	40	1/4	Y	<b>Reservation fee for picnic shelters #1-10 is \$25 per day.</b> Reservations may be made by calling the National Recreation Reservation System at 877-444-6777 or TDD 877-833-6777 or on-line at <a href="http://www.recreation.gov">www.recreation.gov</a> . Reservations are accepted a maximum of 12 months in advance and a minimum of two days prior to arrival.
2 - South Sandusky Beach	At beach, 75 yds from water, clear view of lake	22X37	6	4★	35	Y	10	10	Y	35	1/10	Y	
3 - North Sandusky Day Use	110 yds from lake on a hill	22X37	6	4	20	Y	10	N	Y	30	1/2	Y	
4 - North Sandusky Day Use	Right on lake shore	22X37	6	4	200	Y	15	70	Y	40	3/4	Y	
5 - North Sandusky Day Use	250 yds from lake in a grove of trees	22X37	6	4	100	Y	15	50	Y	25	1	Y	
6 - Dam West Boat Ramp	25 yds from lake	22X22 X22	16	2	50	Y	5	N	Y	20	1/10	Y	
7 - North Marcum Day Use	Right on lake shore	30X42	10	4	50	Y	5	150	Y	40	1/8	Y	
8 - North Marcum Day Use	85 yds from lake on hill overlooking lake	30X40	10	8	80	Y	5	100	Y	35	1/4	Y	
9 - South Marcum Day Use	25 yds from lake on hill overlooking lake	20X28	4	0	120	Y	120	10	Y	10	1/10	Y	
10 - Gun Creek Day Use	10 yds from lake on a point	30X42	6	2	100	Y	10	10	N	80	1/4	N	

★ South Sandusky #2 has one outlet @ 220V