

Eagle Bluff Trail

Completely renovated in 2011, this scenic trail offers a prime opportunity to get outdoors and enjoy some of the natural features of Mark Twain Lake. There are two brand new overlooks that offer prime views of the lake and the dam. There is plentiful wildlife to view along the trail. In addition, there are various interpretive signs that offer information about the many plants and animals you are likely to see.

The trail and the overlooks are fully paved concrete, making Eagle Bluff Trail accessible by foot, bicycle, and mobility devices. The slow rolling slopes are ideal for a leisurely experience in the woods. All of these features make this trail accessible for people of all abilities.

At a quarter mile long, the Eagle Bluff Trail is a short walk that can satisfy a desire for a quick nature experience or can be slowly enjoyed, offering unlooked for surprises over several laps or multiple visits. The trail is open from 8am until dusk and is free to use.

You never know what the changing seasons will bring...



Clarence Cannon Dam & Mark Twain Lake

20642 Highway J

Monroe City, MO 63456

Phone: 573-735-4097

Phone (Visitor Center): 573-565-2112

E-mail: marktwaininfo@usace.army.mil

Leave No Trace

- ∞ Plan ahead and prepare
Know the regulations and prepare for the weather
- ∞ Dispose of waste properly
Pack it in, pack it out
- ∞ Leave what you find
Leave natural objects as you find them
- ∞ Respect wildlife
Observe wildlife from a distance and never feed them
- ∞ Be considerate of other visitors
Be courteous, yield to other users on the trail
- ∞ Remember:
Take only pictures, Leave only footprints

M.W. Boudreaux Recreation Area and Eagle Bluff Trail



M. W. Boudreaux Memorial Visitor Center









US Army Corps
of Engineers ©

Clarence Cannon Dam &
Mark Twain Lake

M. W. Boudreaux Recreation Area and Eagle Bluff Trail

Legend

Visitor Center Walkway

- Eagle Bluff Trail
- - - Main Walkway
-  Picnic Pad
-  Outdoor Classroom
-  Overlook
-  Parking
-  Restroom
-  Vietnam Memorial



P

To Rt. J →

Trail Length

Eagle Bluff ~1/4 Mile
Main Walkway ~1/4 Mile
Two laps of both ~1 Mile

Features

- ◆ New Visitor Center (2010)
- ◆ Accessible walkway
- ◆ Three scenic overlooks
- ◆ Concrete surface
- ◆ Safety rails near drop-offs
- ◆ Diverse plant and animal life
- ◆ Picnic tables and grills
- ◆ Ample Parking
- ◆ Restrooms
- ◆ Outdoor classroom

