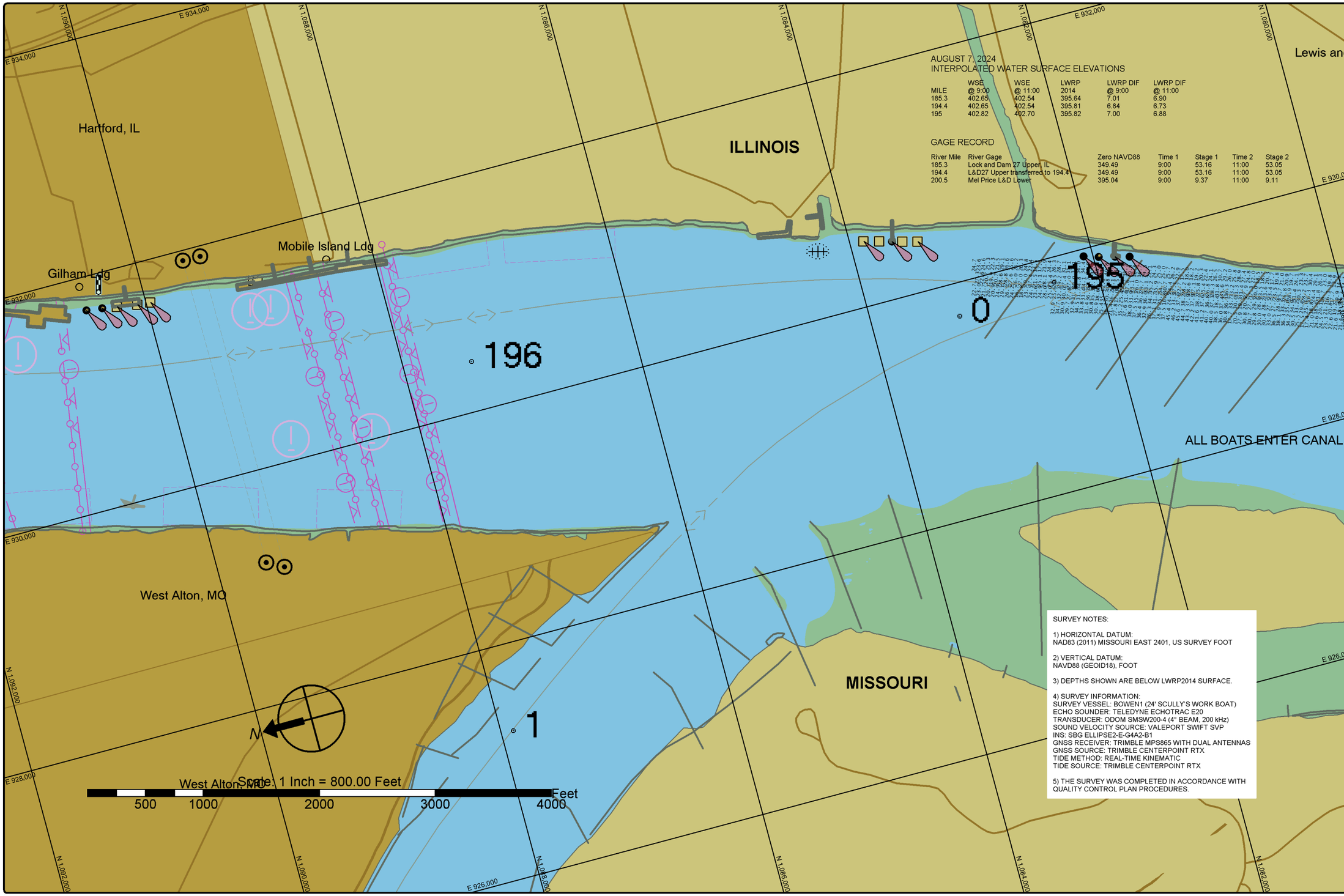

AUGUST 7, 2024
INTERPOLATED WATER SURFACE ELEVATIONS

MILE	WSE @ 9:00	WSE @ 11:00	LWRP 2014	LWRP DIF @ 9:00	LWRP DIF @ 11:00
185.3	402.65	402.54	395.64	7.01	6.90
194.4	402.65	402.54	395.81	6.84	6.73
195	402.82	402.70	395.82	7.00	6.88

GAGE RECORD

River Mile	River Gage	Zero NAVD88	Time 1	Stage 1	Time 2	Stage 2
185.3	Lock and Dam 27 Upper, IL	349.49	9:00	53.16	11:00	53.05
194.4	L&D27 Upper transferred to 194.4	349.49	9:00	53.16	11:00	53.05
200.5	Mel Price L&D Lower	395.04	9:00	9.37	11:00	9.11

SURVEY NOTES:

1) HORIZONTAL DATUM:
NAD83 (2011) MISSOURI EAST 2401, US SURVEY FOOT

2) VERTICAL DATUM:
NAVD88 (GEOID18), FOOT

3) DEPTHS SHOWN ARE BELOW LWRP2014 SURFACE.

4) SURVEY INFORMATION:
SURVEY VESSEL: BOWEN1 (24' SCULLY'S WORK BOAT)
ECHO SOUNDER: TELEDYNE ECHOTRAC E20
TRANSDUCER: ODOM SMSW200-4 (4° BEAM, 200 kHz)
SOUND VELOCITY SOURCE: VALEPORT SWIFT SVP
INS: SBG ELLIPSE2-E-G4A2-B1
GNSS RECEIVER: TRIMBLE MPS865 WITH DUAL ANTENNAS
GNSS SOURCE: TRIMBLE CENTERPOINT RTX
TIDE METHOD: REAL-TIME KINEMATIC
TIDE SOURCE: TRIMBLE CENTERPOINT RTX

5) THE SURVEY WAS COMPLETED IN ACCORDANCE WITH QUALITY CONTROL PLAN PROCEDURES.

St. Louis District

DATES OF SURVEY:
AUGUST 7, 2024

FILE NO.: 195_185k0724
REQUEST NO.: W912P924F0029

SCALE:
1" = 800' (ANSI B)

FIELD BOOKS:

Approved: FIELD CARTOGRAPHER
Approved: CIVIL ENGINEERING TECHNICIAN
Approved: ASST. CHIEF OF SURVEY
Approved: CHIEF OF SURVEY
Date:

U.S. ARMY CORPS OF ENGINEERS
ST. LOUIS DISTRICT
ST. LOUIS, MISSOURI

SURVEYED BY:
BOWEN ENGINEERING AND SURVEYING, P.C.
2121 MEGAN DRIVE
CAPE GIRARDEAU, MO 63701

UPPER MISSISSIPPI RIVER BASIN
MISSISSIPPI RIVER
CHANNEL PATROL
RIVER MILES 194.6 - 196.6

SHEET NO.
1 OF 1

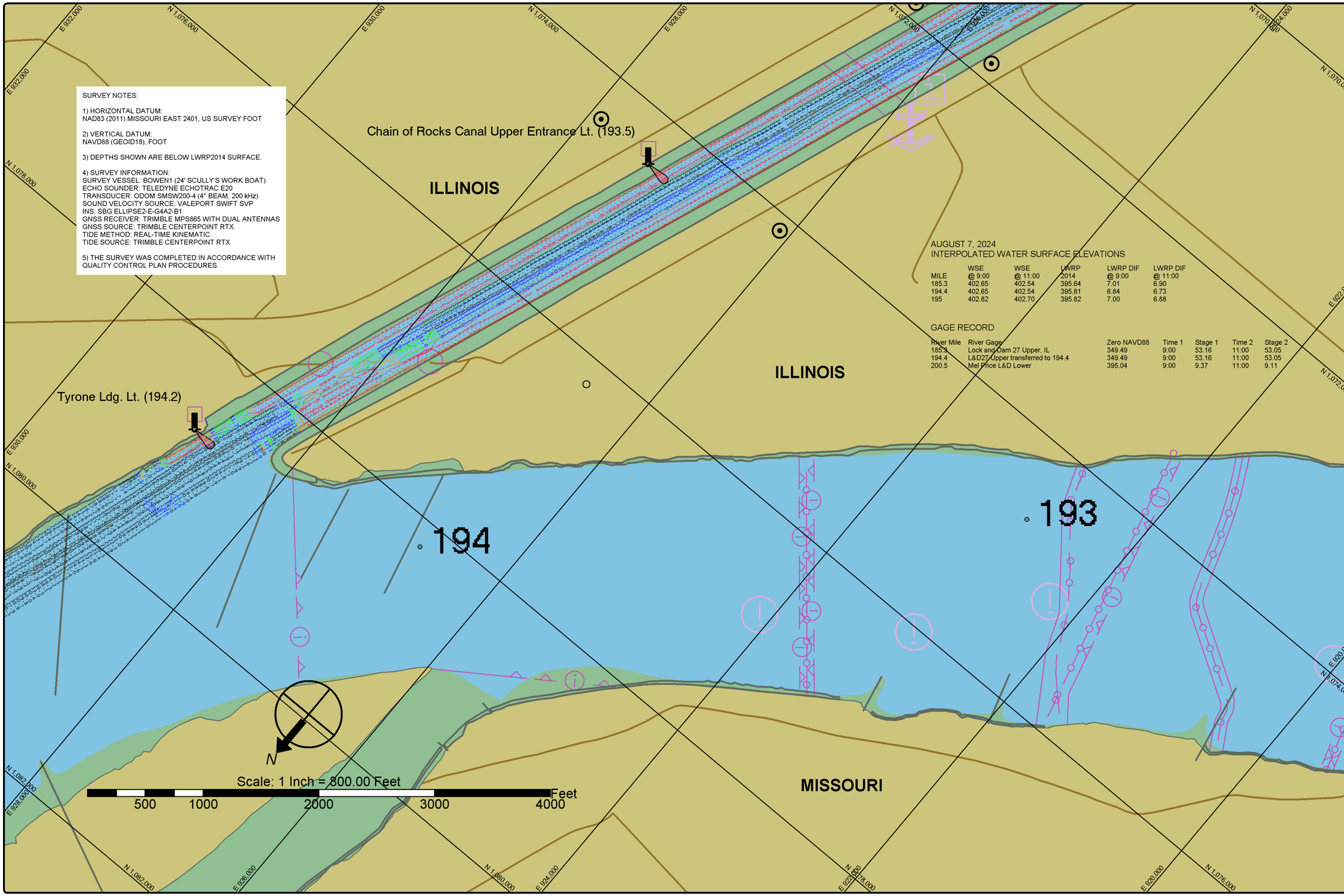

SURVEY NOTES:

1) HORIZONTAL DATUM:
NAD83 (2011) MISSOURI EAST 2401, US SURVEY FOOT

2) VERTICAL DATUM:
NAVD88 (GEOID18), FOOT

3) DEPTHS SHOWN ARE BELOW LWRP2014 SURFACE.

4) SURVEY INFORMATION:
SURVEY VESSEL: BOWEN1 (24' SCULLY'S WORK BOAT)
ECHO SOUNDER: TELEDYNE ECHOTRAC E20
TRANSDUCER: ODOM SMSW200-4 (4" BEAM, 200 kHz)
SOUND VELOCITY SOURCE: VALEPORT SWIFT SVP
INS: SBG ELLIPSE2-E-G4A2-B1
GNSS RECEIVER: TRIMBLE MPS865 WITH DUAL ANTENNAS
GNSS SOURCE: TRIMBLE CENTERPOINT RTX
TIDE METHOD: REAL-TIME KINEMATIC
TIDE SOURCE: TRIMBLE CENTERPOINT RTX

5) THE SURVEY WAS COMPLETED IN ACCORDANCE WITH QUALITY CONTROL PLAN PROCEDURES.

AUGUST 7, 2024
INTERPOLATED WATER SURFACE ELEVATIONS

MILE	WSE @ 9:00	WSE @ 11:00	LWRP 2014	LWRP DIF @ 9:00	LWRP DIF @ 11:00
185.3	402.65	402.54	395.64	7.01	6.90
194.4	402.65	402.54	395.81	6.84	6.73
195	402.82	402.70	395.82	7.00	6.88

GAGE RECORD

River Mile	River Gage	Zero NAVD88	Time 1	Stage 1	Time 2	Stage 2
185.3	Lock and Dam 27 Upper, IL	349.49	9:00	53.16	11:00	53.05
194.4	L&D27 Upper transferred to 194.4	349.49	9:00	53.16	11:00	53.05
200.5	Mel Price L&D Lower	395.04	9:00	9.37	11:00	9.11

St. Louis District

DATES OF SURVEY:
AUGUST 7, 2024

FILE NO.: 195_185k0724
REQUEST NO.: W912P924F0029

SCALE:
1" = 800' (ANSI B)

FIELD BOOKS:

Approved: FIELD CARTOGRAPHER
Approved: CIVIL ENGINEERING TECHNICIAN
Approved: ASST. CHIEF OF SURVEY
Approved: CHIEF OF SURVEY
Date:

U.S. ARMY CORPS OF ENGINEERS
ST. LOUIS DISTRICT
ST. LOUIS, MISSOURI

SURVEYED BY:
BOWEN ENGINEERING AND SURVEYING, P.C.
2121 MEGAN DRIVE
CAPE GIRARDEAU, MO 63701

UPPER MISSISSIPPI RIVER BASIN
MISSISSIPPI RIVER
CHANNEL PATROL
RIVER MILES 192.6 - 194.6

SHEET NO.
1 OF 1

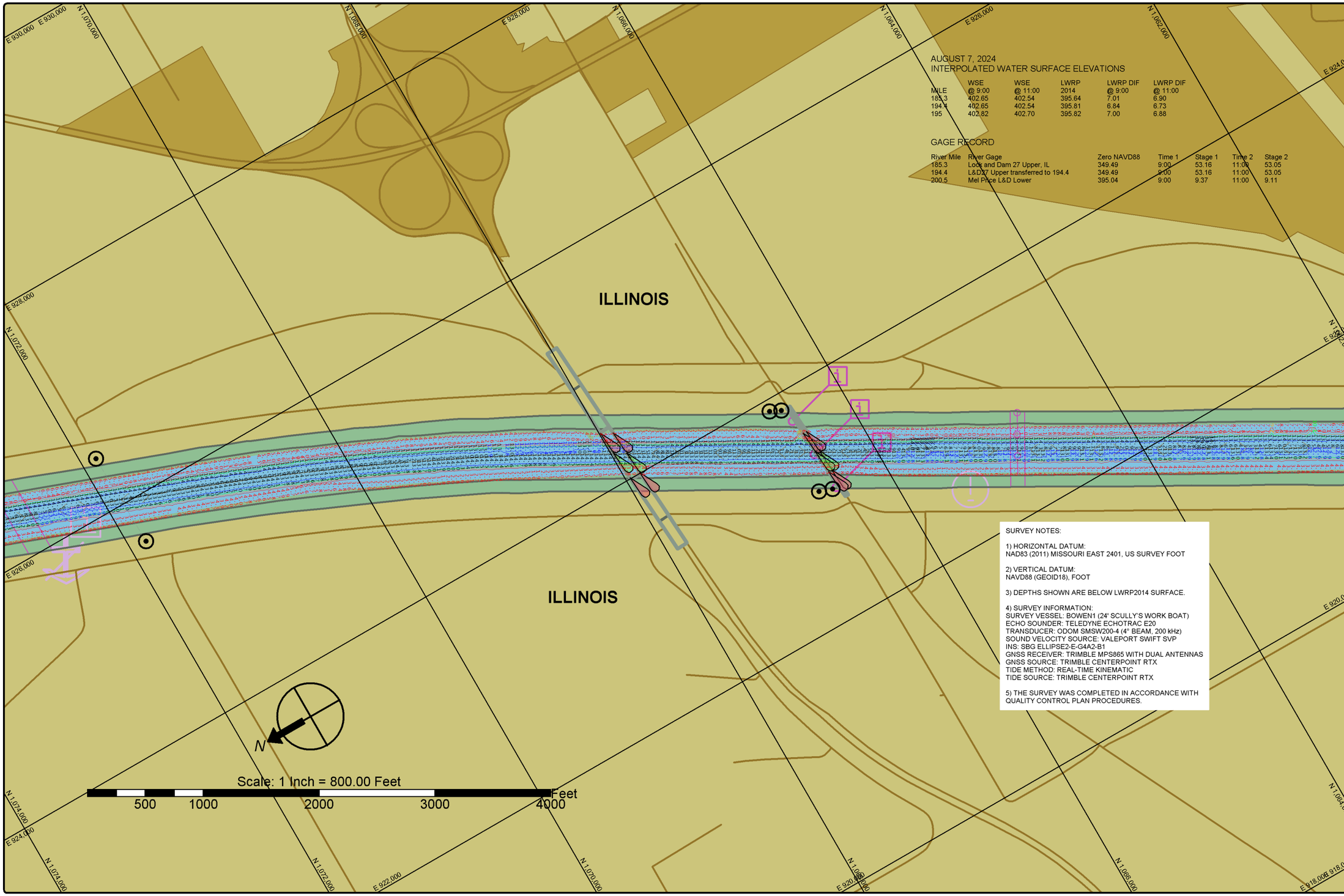

AUGUST 7, 2024
INTERPOLATED WATER SURFACE ELEVATIONS

MILE	WSE @ 9:00	WSE @ 11:00	LWRP 2014	LWRP DIF @ 9:00	LWRP DIF @ 11:00
185.3	402.65	402.54	395.64	7.01	6.90
194.4	402.65	402.54	395.81	6.84	6.73
195	402.82	402.70	395.82	7.00	6.88

GAGE RECORD

River Mile	River Gage	Zero NAVD88	Time 1	Stage 1	Time 2	Stage 2
185.3	Lock and Dam 27 Upper, IL	349.49	9:00	53.16	11:00	53.05
194.4	L&D27 Upper transferred to 194.4	349.49	9:00	53.16	11:00	53.05
200.5	Mel Price L&D Lower	395.04	9:00	9.37	11:00	9.11

SURVEY NOTES:

1) HORIZONTAL DATUM:
NAD83 (2011) MISSOURI EAST 2401, US SURVEY FOOT

2) VERTICAL DATUM:
NAVD88 (GEOID18), FOOT

3) DEPTHS SHOWN ARE BELOW LWRP2014 SURFACE.

4) SURVEY INFORMATION:
SURVEY VESSEL: BOWEN1 (24' SCULLY'S WORK BOAT)
ECHO SOUNDER: TELEDYNE ECHOTRAC E20
TRANSDUCER: ODOM SMSW200-4 (4° BEAM, 200 kHz)
SOUND VELOCITY SOURCE: VALEPORT SWIFT SVP
INS: SBG ELLIPSE2-E-G4A2-B1
GNSS RECEIVER: TRIMBLE MPS865 WITH DUAL ANTENNAS
GNSS SOURCE: TRIMBLE CENTERPOINT RTX
TIDE METHOD: REAL-TIME KINEMATIC
TIDE SOURCE: TRIMBLE CENTERPOINT RTX

5) THE SURVEY WAS COMPLETED IN ACCORDANCE WITH QUALITY CONTROL PLAN PROCEDURES.

St. Louis District

DATES OF SURVEY:
AUGUST 7, 2024

FILE NO.: 195_185k0724
REQUEST NO.: W912P924F0029

SCALE:
1" = 800' (ANSI B)

FIELD BOOKS:

Approved: FIELD CARTOGRAPHER
Approved: CIVIL ENGINEERING TECHNICIAN
Approved: ASST CHIEF OF SURVEY
Approved: CHIEF OF SURVEY
Date:

U.S. ARMY CORPS OF ENGINEERS
ST. LOUIS DISTRICT
ST. LOUIS, MISSOURI

SURVEYED BY:
BOWEN ENGINEERING AND SURVEYING, P.C.
2121 MEGAN DRIVE
CAPE GIRARDEAU, MO 63701

UPPER MISSISSIPPI RIVER BASIN
MISSISSIPPI RIVER

CHANNEL PATROL
RIVER MILES 190.0 - 193.0

SHEET NO.
1 OF 1

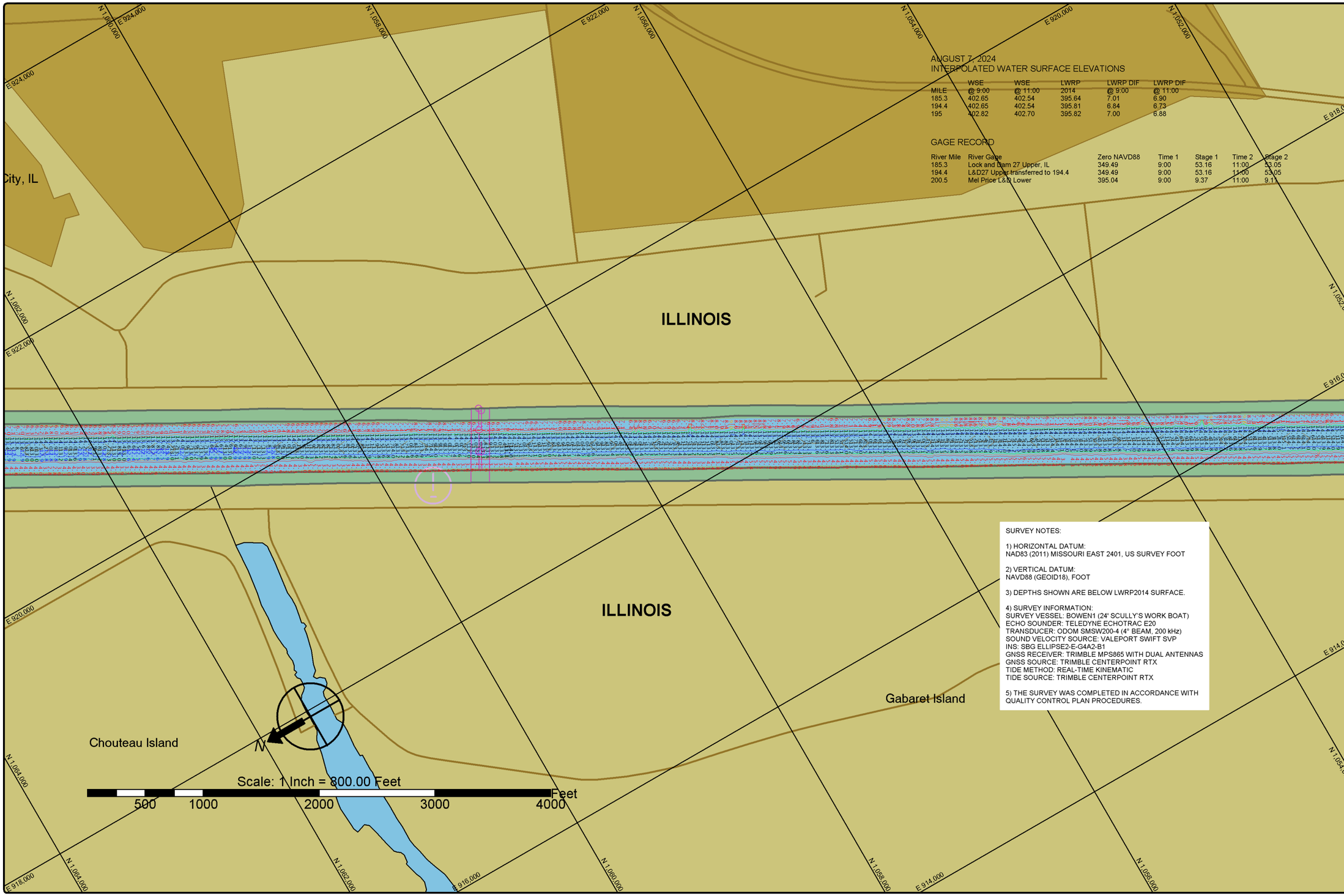

AUGUST 7, 2024
INTERPOLATED WATER SURFACE ELEVATIONS

MILE	WSE @ 9:00	WSE @ 11:00	LWRP 2014	LWRP DIF @ 9:00	LWRP DIF @ 11:00
185.3	402.65	402.54	395.64	7.01	6.90
194.4	402.65	402.54	395.81	6.84	6.73
195	402.82	402.70	395.82	7.00	6.88

GAGE RECORD

River Mile	River Gage	Zero NAVD88	Time 1	Stage 1	Time 2	Stage 2
185.3	Lock and Dam 27 Upper, IL	349.49	9:00	53.16	11:00	53.05
194.4	L&D27 Upper transferred to 194.4	349.49	9:00	53.16	11:00	53.05
200.5	Mel Price L&D Lower	395.04	9:00	9.37	11:00	9.11

SURVEY NOTES:

1) HORIZONTAL DATUM:
NAD83 (2011) MISSOURI EAST 2401, US SURVEY FOOT

2) VERTICAL DATUM:
NAVD88 (GEOID18), FOOT

3) DEPTHS SHOWN ARE BELOW LWRP2014 SURFACE.

4) SURVEY INFORMATION:
SURVEY VESSEL: BOWEN1 (24' SCULLY'S WORK BOAT)
ECHO SOUNDER: TELEDYNE ECHOTRAC E20
TRANSDUCER: ODOM SMSW200-4 (4° BEAM, 200 kHz)
SOUND VELOCITY SOURCE: VALEPORT SWIFT SVP
INS: SBG ELLIPSE2-E-G4A2-B1
GNSS RECEIVER: TRIMBLE MPS865 WITH DUAL ANTENNAS
GNSS SOURCE: TRIMBLE CENTERPOINT RTX
TIDE METHOD: REAL-TIME KINEMATIC
TIDE SOURCE: TRIMBLE CENTERPOINT RTX

5) THE SURVEY WAS COMPLETED IN ACCORDANCE WITH QUALITY CONTROL PLAN PROCEDURES.

St. Louis District

DATES OF SURVEY:
AUGUST 7, 2024

FILE NO.: 195, 185&0724
REQUEST NO.: W912P924F0029

SCALE:
1" = 800' (ANSI B)

FIELD BOOKS:

Approved: FIELD CARTOGRAPHER
Approved: CIVIL ENGINEERING TECHNICIAN
Approved: ASST CHIEF OF SURVEY
Approved: CHIEF OF SURVEY
Date:

U.S. ARMY CORPS OF ENGINEERS
ST. LOUIS DISTRICT
ST. LOUIS, MISSOURI

SURVEYED BY:
BOWEN ENGINEERING AND SURVEYING, P.C.
2121 MEGAN DRIVE
CAPE GIRARDEAU, MO 63701

UPPER MISSISSIPPI RIVER BASIN
MISSISSIPPI RIVER

CHANNEL PATROL
RIVER MILES 185.1 - 190.0

SHEET NO.
1 OF 1



AUGUST 7, 2024
INTERPOLATED WATER SURFACE ELEVATIONS

MILE	WSE @ 9:00	WSE @ 11:00	LWRP 2014	LWRP DIF @ 9:00	LWRP DIF @ 11:00
185.3	402.65	402.54	395.64	7.01	6.90
194.4	402.65	402.54	395.81	6.84	6.73
195	402.82	402.70	395.82	7.00	6.88

GAGE RECORD

River Mile	River Gage	Zero NAVD88	Time 1	Stage 1	Time 2	Stage 2
185.3	Lock and Dam 27 Upper, IL	349.49	9:00	53.16	11:00	53.05
194.4	L&D27 Upper transferred to 194.4	349.49	9:00	53.16	11:00	53.05
200.5	Mel Price L&D Lower	395.04	9:00	9.37	11:00	9.11

SURVEY NOTES:

1) HORIZONTAL DATUM:
NAD83 (2011) MISSOURI EAST 2401, US SURVEY FOOT

2) VERTICAL DATUM:
NAVD88 (GEOID18), FOOT

3) DEPTHS SHOWN ARE BELOW LWRP2014 SURFACE.

4) SURVEY INFORMATION:
SURVEY VESSEL: BOWEN1 (24' SCULLY'S WORK BOAT)
ECHO SOUNDER: TELEDYNE ECHOTRAC E20
TRANSDUCER: ODOM SMSW200-4 (4° BEAM, 200 kHz)
SOUND VELOCITY SOURCE: VALEPORT SWIFT SVP
INS: SBG ELLIPSE2-E-G4A2-B1
GNSS RECEIVER: TRIMBLE MPS865 WITH DUAL ANTENNAS
GNSS SOURCE: TRIMBLE CENTERPOINT RTX
TIDE METHOD: REAL-TIME KINEMATIC
TIDE SOURCE: TRIMBLE CENTERPOINT RTX

5) THE SURVEY WAS COMPLETED IN ACCORDANCE WITH QUALITY CONTROL PLAN PROCEDURES.

St. Louis District

DATES OF SURVEY:
AUGUST 7, 2024

FILE NO.: 195_185H0724
REQUEST NO.: W912P924F0029

SCALE:
1" = 800' (ANSI B)

FIELD BOOKS:

Approved: FIELD CARTOGRAPHER
Approved: CIVIL ENGINEERING TECHNICIAN
Approved: ASST. CHIEF OF SURVEY
Approved: CHIEF OF SURVEY
Date:

U.S. ARMY CORPS OF ENGINEERS
ST. LOUIS DISTRICT
ST. LOUIS, MISSOURI

SURVEYED BY:
BOWEN ENGINEERING AND SURVEYING, P.C.
2121 MEGAN DRIVE
CAPE GIRARDEAU, MO 63701

UPPER MISSISSIPPI RIVER BASIN
MISSISSIPPI RIVER

CHANNEL PATROL
RIVER MILES 184.5 - 185.1

SHEET NO.
1 OF 1