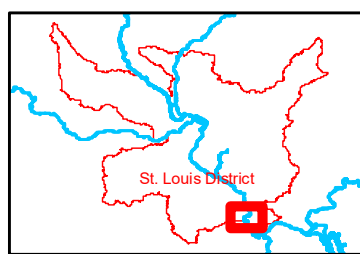
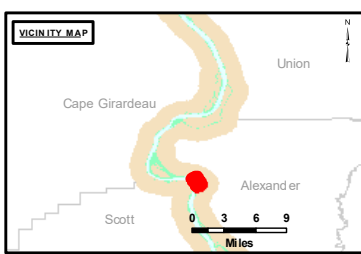


DISCLAIMER: The United States Government provides this information as a service to the public and does not warrant its accuracy, completeness, or timeliness. The user assumes all liability for any use of this information. The United States Government is not responsible for any damages, including consequential damages, resulting from the use of this information. The user agrees to hold the United States Government harmless from any and all claims, damages, or liabilities, including consequential damages, resulting from the use of this information.

| U.S. ARMY CORPS OF ENGINEERS ST. LOUIS DISTRICT | | |
|--|-------------|------------|
| Submitted By | Reviewed By | Checked By |
| | | |
| | | |
| | | |

Survey Information
 DEVILS ISLAND UPPER MISSISSIPPI
 UM_SL_DIC_20220112_AD_1
 12 January 2022



LAYERS

- River Mile
- Sailing Line
- 9' below LWRP2014 Surface
- 12' below LWRP2014 Surface
- 14' below LWRP2014 Surface

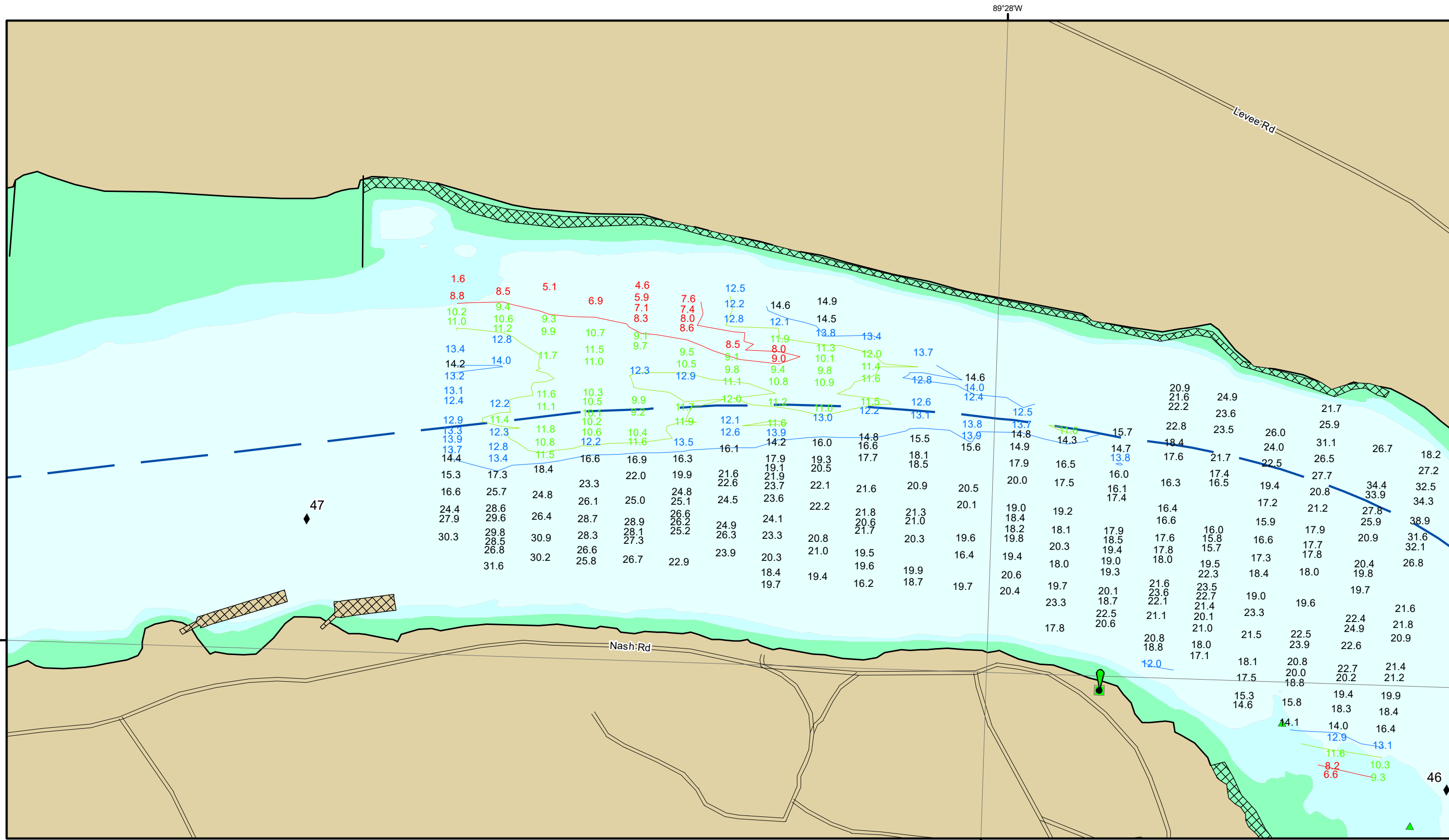
Depths shown are below LWRP2014 Surface

Aids to Navigation

- Green
- Red
- Junction
- Green Buoy
- Red Buoy
- Training Structure
- Rivetment

NOTES:
 Horizontal Coordinate System:
 North American Datum of 1983 (NAD83), projected to the
 State Plane Coordinate System (SPCS), Missouri East Zone.
 Distance units in U.S. Survey Feet.
 Vertical Datum:
 Soundings are shown in feet and indicate depths below the
 2014 Low Water Reference Plane.
 The information depicted on this map represents the results of
 a survey conducted on the date indicated and can only be
 considered to represent the general condition existing at that time.
 The location of navigation aids are based on and provided by
 the U.S. Coast Guard.

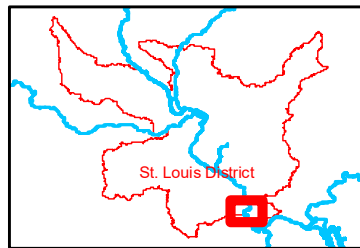
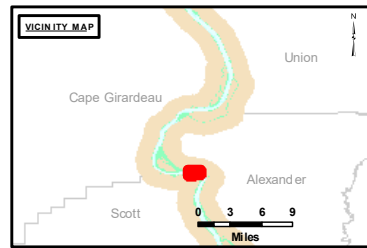
**Reach
 Number
 8 of 35**



DISCLAIMER: The U.S. Army Corps of Engineers provides this information for informational purposes only. It is not intended to be used as a substitute for professional engineering or other services. The Corps does not warrant the accuracy, completeness, or reliability of the information provided. The Corps is not responsible for any errors or omissions in this information. The Corps is not liable for any damages, including consequential damages, arising from the use of this information. The Corps is not responsible for any actions taken based on this information. The Corps is not responsible for any actions taken based on this information.

| | | |
|-------------|-------------|------------|
| Surveyed By | Reviewed By | Checked By |
| Submitted | Documented | Approved |

Survey Information
 DEVILS ISLAND UPPER, MISSISSIPPI
 UM_SL_DIC_20220112_AD_1
 12 January 2022



LAYERS

- ◆ River Mile
- Sailing Line
- 9' below LWRP2014 Surface
- 12' below LWRP2014 Surface
- 14' below LWRP2014 Surface

Depths shown are below LWRP2014 Surface

Aids to Navigation

- Green
- Red
- Junction
- ▲ Green Buoy
- ▲ Red Buoy
- Training Structure
- ▨ Revetment

NOTES:
 Horizontal Coordinate System:
 North American Datum of 1983 (NAD83), projected to the State Plane Coordinate System (SPCS), Missouri East Zone. Distance units in U.S. Survey Feet.
 Vertical Datum:
 Soundings are shown in feet and indicate depths below the 2014 Low Water Reference Plane.
 The information depicted on this map represents the results of a survey conducted on the date indicated and can only be considered to represent the general condition existing at that time.
 The location of navigation aids are based on and provided by the U.S. Coast Guard.