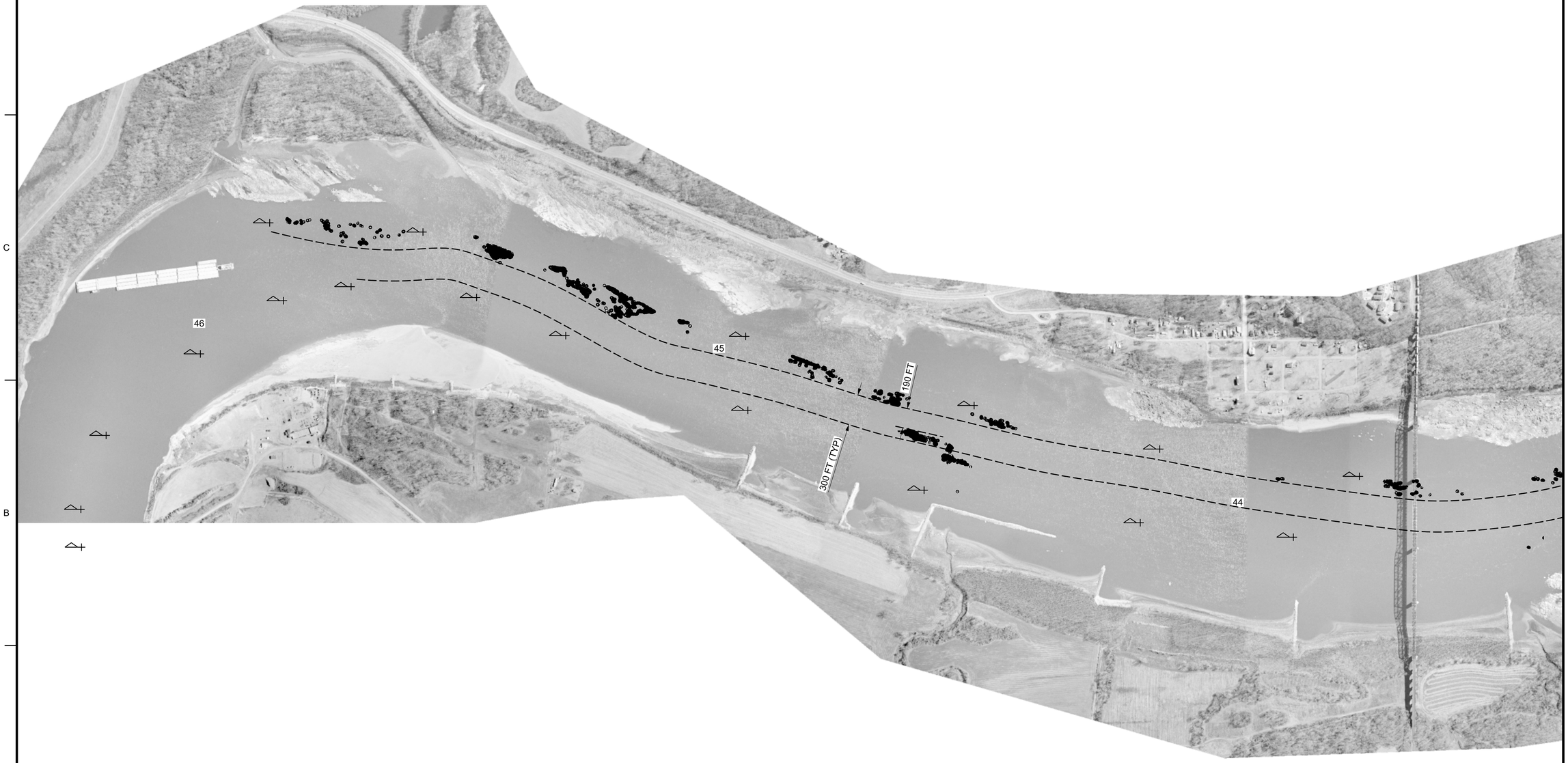

OBSTRUCTIONS TO A 9 FT NAVIGATION CHANNEL AT A THEBES GAGE READING OF 1

1"=500'

0' 500' 1000' 2000'

N

US Army Corps of Engineers®
St. Louis District

DESIGNED BY:		DATE: 2012 OCTOBER	
DWN BY: PMR	CKD BY:	SOLICITATION NO.:	
SUBMITTED BY:		CONTRACT NO.:	
PLOT SCALE:	PLOT DATE:	FILE NUMBER:	
SIZE: ANSI D	FILE NAME:		

U.S. ARMY CORPS OF ENGINEERS
ST. LOUIS DISTRICT
ST. LOUIS, MISSOURI 63103-2833

OBSTRUCTIONS TO A 9 FT NAVIGATION CHANNEL AT A THEBES GAGE READING OF 1

BUOYS LOCATIONS ON 16 SEPT 2012
THEBES GAGE ON 16 SEPT 2012: 4.4
2006 AERIAL PHOTOS

SHEET IDENTIFICATION
1 - 3

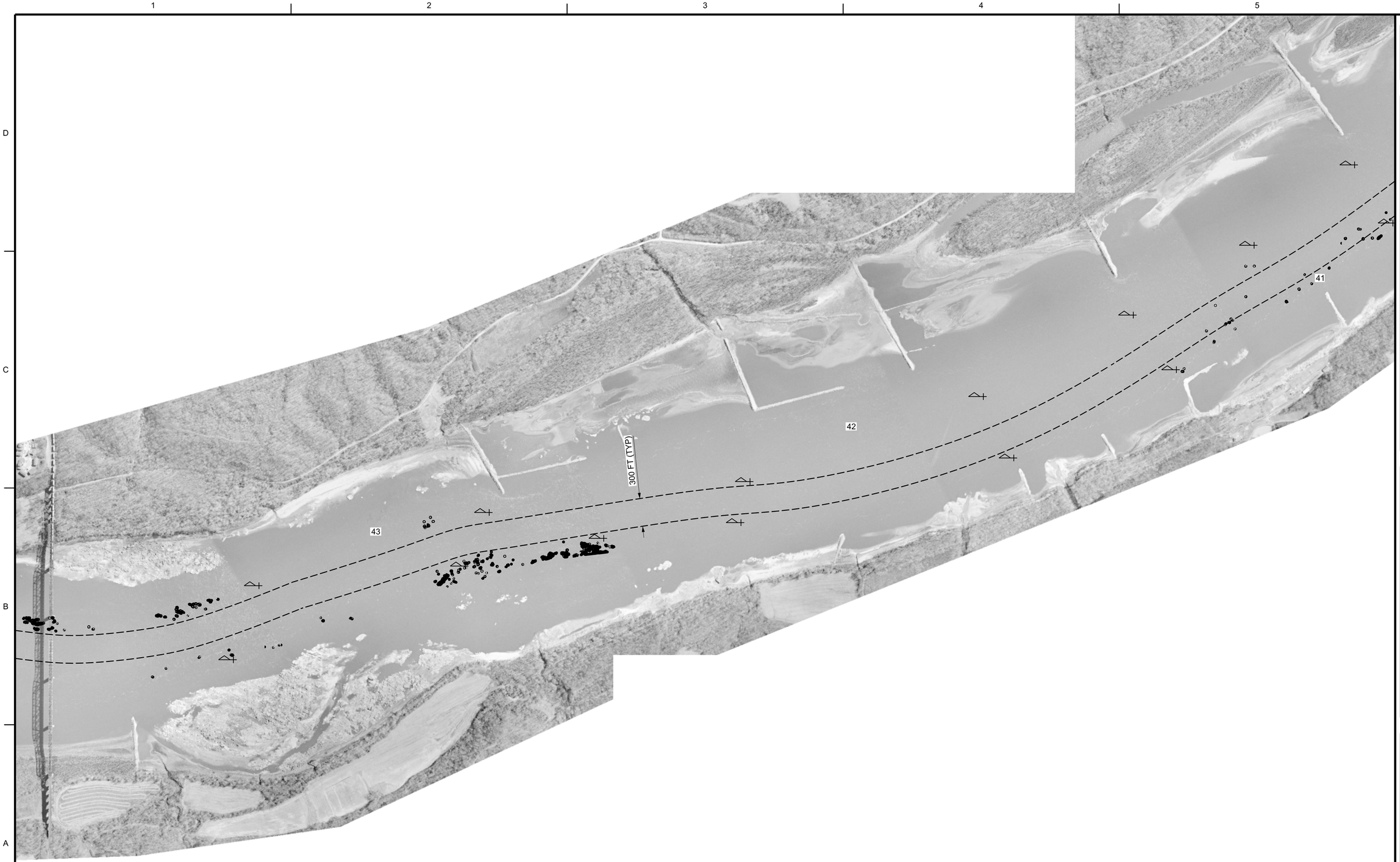

OBSTRUCTIONS TO A 9 FT NAVIGATION CHANNEL AT A THEBES GAGE READING OF 1

1"=500'

0' 500' 1000' 2000'

N

US Army Corps of Engineers®
St. Louis District

U.S. ARMY CORPS OF ENGINEERS
ST. LOUIS DISTRICT
ST. LOUIS, MISSOURI 63103-2833

DESIGNED BY:	DATE: 2012 OCTOBER
DWN BY: PMR	CKD BY:
SOLICITATION NO.:	
SUBMITTED BY:	CONTRACT NO.:
PLOT SCALE:	PLOT DATE:
FILE NUMBER:	
SIZE: ANSI D	FILE NAME:

OBSTRUCTIONS TO A 9 FT NAVIGATION CHANNEL AT A THEBES GAGE READING OF 1

BUOYS LOCATIONS ON 16 SEPT 2012
THEBES GAGE ON 16 SEPT 2012: 4.4
2006 AERIAL PHOTOS

SHEET IDENTIFICATION
2 - 3

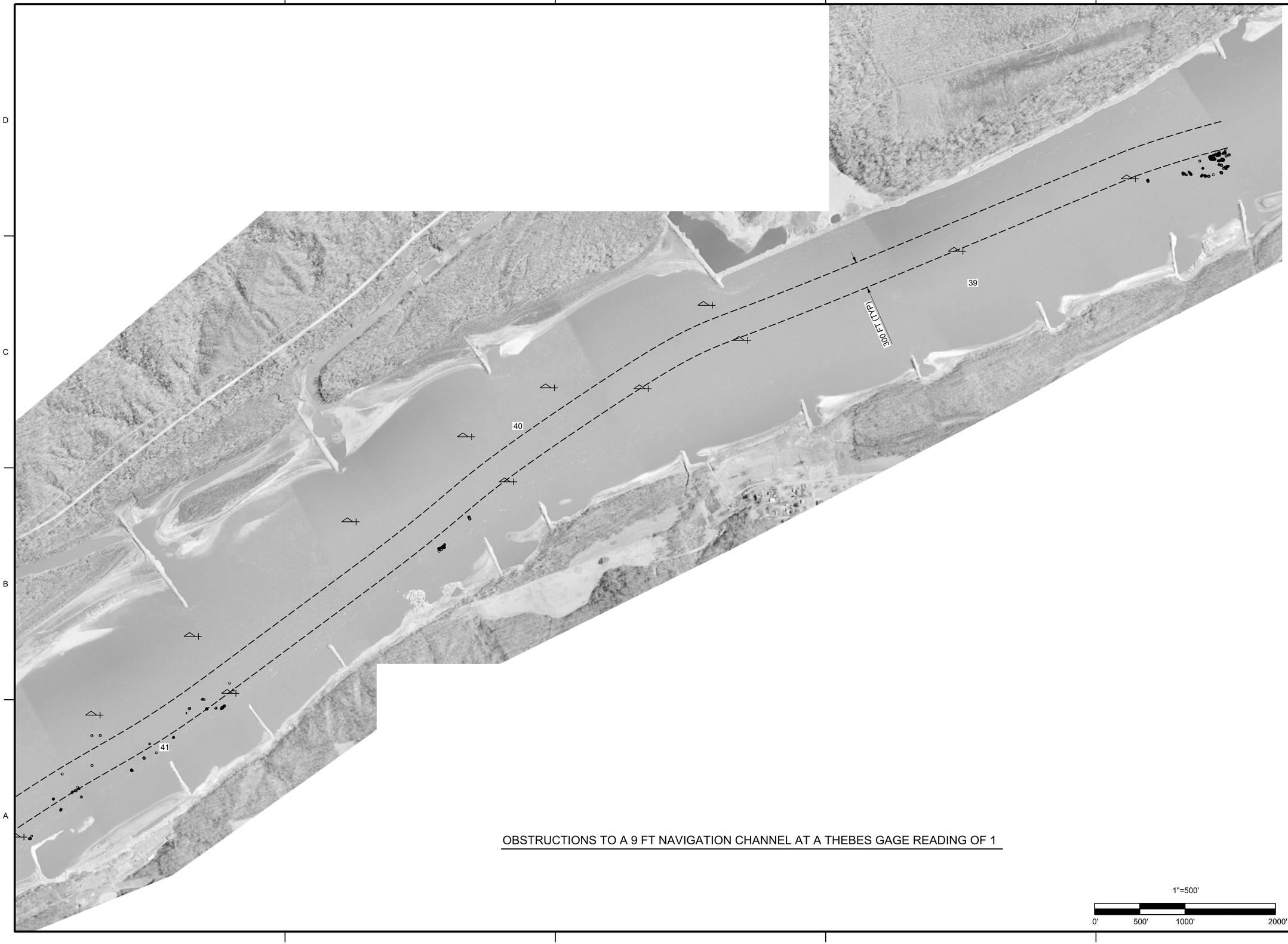

OBSTRUCTIONS TO A 9 FT NAVIGATION CHANNEL AT A THEBES GAGE READING OF 1

1"=500'

0' 500' 1000' 2000'

N

US Army Corps of Engineers®
St. Louis District

U.S. ARMY CORPS OF ENGINEERS
ST. LOUIS DISTRICT
ST. LOUIS, MISSOURI 63103-2833

DESIGNED BY:
DWN BY: PMR
CKD BY:
SUBMITTED BY:
PLOT SCALE:
PLOT DATE:
SIZE: ANSI D
FILE NAME:
DATE: 2012 OCTOBER
SOLICITATION NO.:
CONTRACT NO.:
FILE NUMBER:

OBSTRUCTIONS TO A 9 FT NAVIGATION CHANNEL AT A THEBES GAGE READING OF 1

BUOYS LOCATIONS ON 16 SEPT 2012
THEBES GAGE ON 16 SEPT 2012: 4.4
2006 AERIAL PHOTOS

SHEET IDENTIFICATION
3 - 3