



# Legend




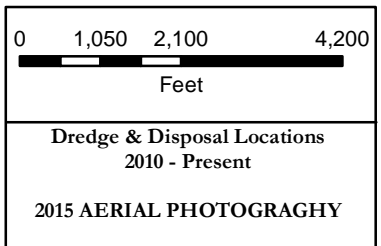
-  Dike Centerline
-  Weir Centerline
-  River Mile
-  Disposal Locations
-  Dredging Locations

PLATE  
 NUMBER  
**3**



|                                                                              |  |                                   |                                                           |                                |  |
|------------------------------------------------------------------------------|--|-----------------------------------|-----------------------------------------------------------|--------------------------------|--|
| U.S. ARMY ENGINEER DIVISION<br>CORPS OF ENGINEERS<br>ST. LOUIS, MISSOURI     |  |                                   | DESIGNED BY:<br>J. Brown, P.E.                            |                                |  |
| DRAWN BY:<br>C. Tabbert                                                      |  | REVIEWED BY:<br>B. Krischel, P.E. |                                                           | CHECKED BY:<br>D. Gordon, P.E. |  |
| SUBMITTED:<br>C. Tabbert                                                     |  | APPROVED:<br>Dave Gordon, P.E.    |                                                           |                                |  |
| Mississppi River Basin<br>St. Louis District<br>UMR 104 - 101.5<br>HSR Model |  |                                   | FILE NAME:<br>L/HSR Modeling/HSR Model Studies/UMR 110-90 |                                |  |







