




705000 735000 712500 750000

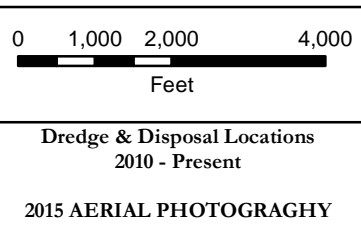
Legend

-  Dike Centerline
-  Weir Centerline
-  River Mile
-  Disposal Locations
-  Dredging Locations



735000 712500 742500 727500

PLATE
 NUMBER
3



U.S. ARMY ENGINEER DIVISION CORPS OF ENGINEERS ST. LOUIS, MISSOURI	DESIGNED BY: J. Brown, P.E.		
	DRAWN BY: C. Tabbert	REVIEWED BY: B. Krischel, P.E.	CHECKED BY: D. Gordon, P.E.
	SUBMITTED: C. Tabbert	APPROVED: Dave Gordon, P.E.	
	FILE NAME: L/HSR Modeling/HSR Model Studies/UMR 110-90		
Mississippi River Basin St. Louis District UMR 104 - 101.5 HSR Model			

APPLIED
RIVER
 ENGINEERING CENTER

US Army Corps
 of Engineers
 St. Louis District