

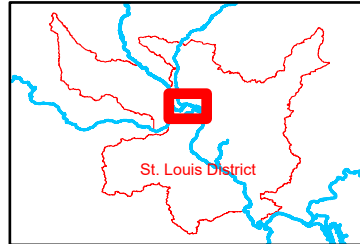
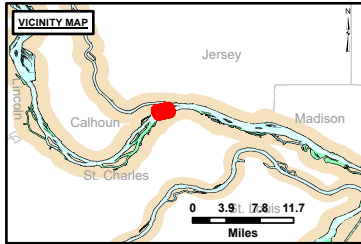
DISCLAIMER: The United States Government Lenders and/or guarantors of the U.S. Army Corps of Engineers. The data represents the results of data collection/processing by a specific US Army Corps of Engineers project. The data is not intended for navigation purposes. At such, it is only valid for the intended use, current time and location. The user assumes all responsibility for the use of the data for any other purpose. The user assumes all responsibility for the use of the data for any other purpose.

WARRANTY: The United States Government Lenders and/or guarantors of the U.S. Army Corps of Engineers. The data represents the results of data collection/processing by a specific US Army Corps of Engineers project. The data is not intended for navigation purposes. At such, it is only valid for the intended use, current time and location. The user assumes all responsibility for the use of the data for any other purpose. The user assumes all responsibility for the use of the data for any other purpose.

U.S. ARMY CORPS OF ENGINEERS		
Surveyed By:	Plotted By:	Checked By:

Survey Information

POOL_26_UPPER_MISSISSIPPI
 UM_SL_P26_20250311_BD_1
 11 March 2025



LAYERS

- River Mile
- Sailing Line
- 9' below Minimum Pool
- 12' below Minimum Pool
- 14' below Minimum Pool

Depths shown are below Minimum Pool

Aids to Navigation

- Green
- Red
- Junction
- Green Buoy
- Red Buoy

Training Structure

- Revetment
- Tower/Power Poles
- Electrical Lines
- Fiber Optic Lines
- Pipelines

Feet

0 250 500 750 1,000

NOTES:

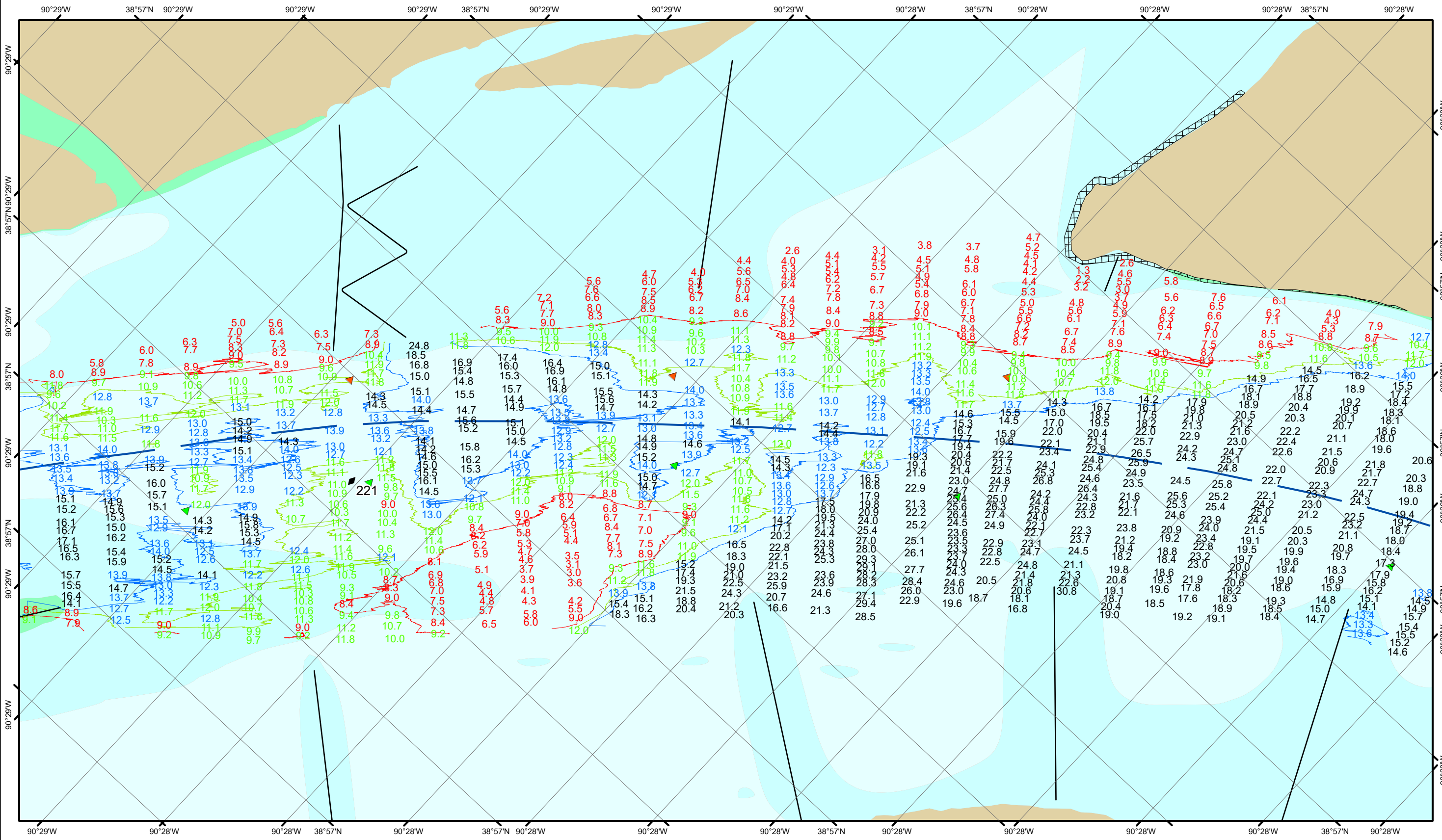
Horizontal Coordinate System:
 North American Datum of 1983 (NAD83), projected to the State Plane Coordinate System (SPCS), Missouri East Zone. Distance units in U.S. Survey Feet.

Vertical Datum:
 Soundings are shown in feet and indicate depths below the Minimum Pool.

The information depicted on this map represents the results of a survey conducted on the date indicated and can only be considered to represent the general condition existing at that time.

The location of navigation aids are based on and provided by the U.S. Coast Guard.

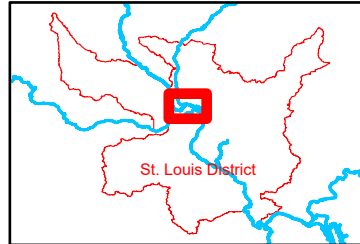
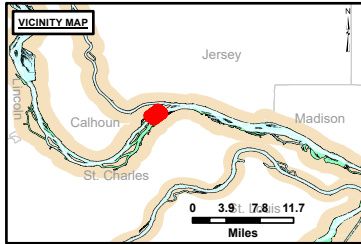
Reach Number
 24 of 51



DISCLAIMER: The United States Government Lenders contribution to this project is not a warranty, endorsement, or approval of the quality or value of the work performed. The recipient of this data shall be responsible for the accuracy and completeness of the information and for its use. The recipient shall be held harmless for any and all claims, damages, losses, and expenses, including reasonable attorneys' fees, arising out of the use of the data for any purpose other than that intended by the United States Government. The recipient may not transfer this data to others without the written consent of the United States Government.

Surveyed By:	Plotted By:	Checked By:

Survey Information
 POOL_26_UPPER_MISSISSIPPI
 UM_SL_P26_20250311_BD_1
 11 March 2025



LAYERS

- River Mile
- Sailing Line
- 9' below Minimum Pool
- 12' below Minimum Pool
- 14' below Minimum Pool

Depths shown are below Minimum Pool

Aids to Navigation

- Green Buoy
- Red Buoy
- Junction

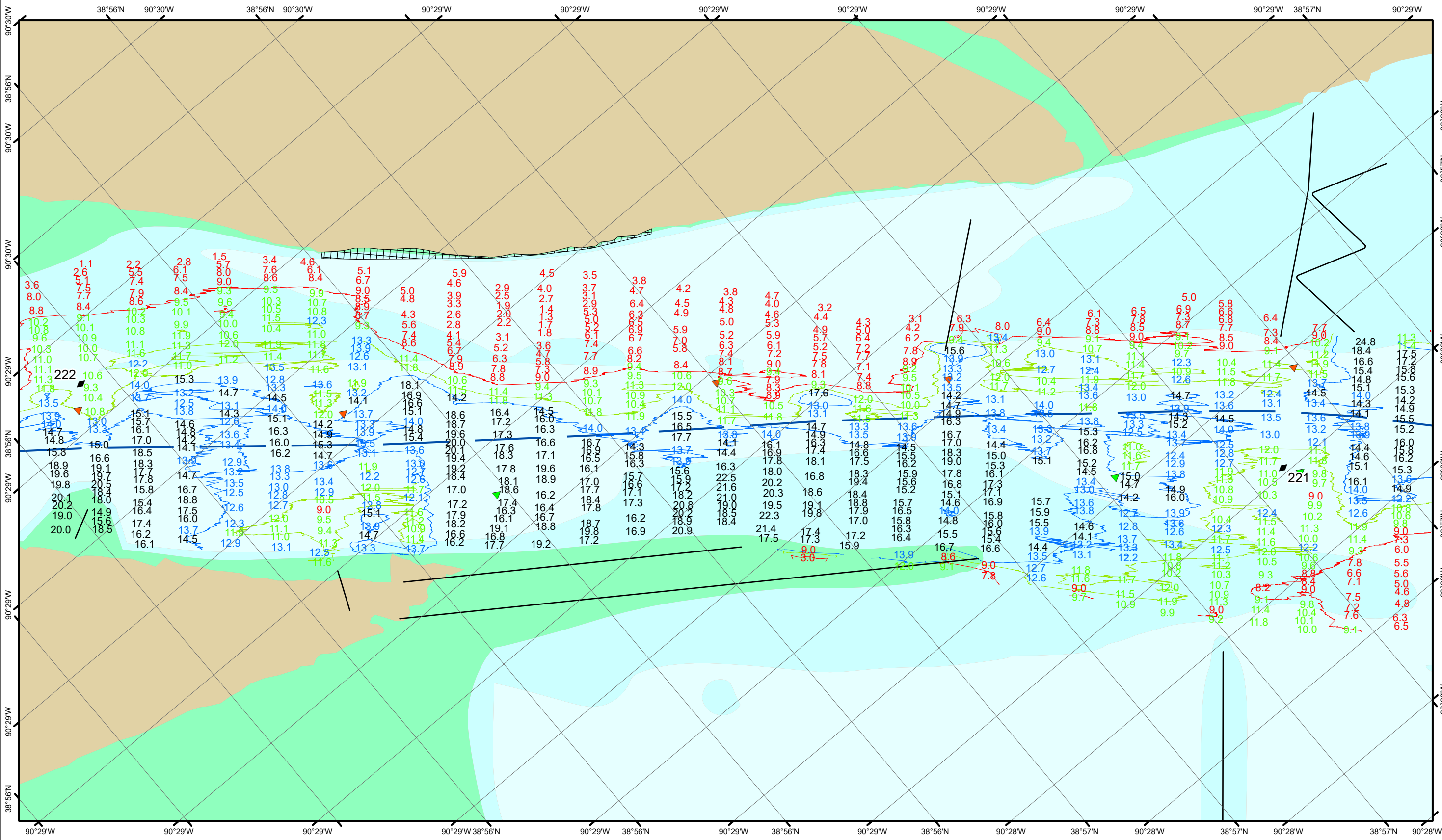
Training Structure

- Revetment
- Tower/Power Poles
- Electrical Lines
- Fiber Optic Lines
- Pipelines

Feet
0 250 500 750 1,000

NOTES:
 Horizontal Coordinate System: North American Datum of 1983 (NAD83), projected to the State Plane Coordinate System (SPCS), Missouri East Zone. Distance units in U.S. Survey Feet.
 Vertical Datum: Soundings are shown in feet and indicate depths below the Minimum Pool.
 The information depicted on this map represents the results of a survey conducted on the date indicated and can only be considered to represent the general condition existing at that time.
 The location of navigation aids are based on and provided by the U.S. Coast Guard.

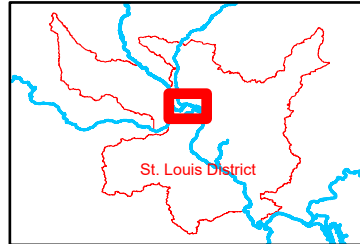
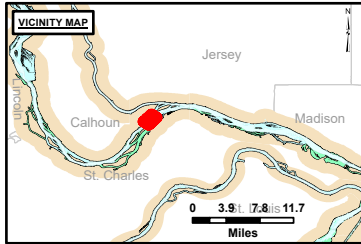
Reach Number
 25 of 51



DISCLAIMER: The United States Government Lenders contribution to this project is for informational purposes only. The data represents the results of data collection conducted by a specific US Army Corps of Engineers project. The data is not intended to be used for any other purpose. The US Government makes no warranty, express or implied, regarding the accuracy, reliability, or completeness of the information provided. The user assumes all liability for any use of the information provided. The US Government shall not be held liable for any damages, including consequential damages, arising from the use of the information provided. These data belong to the Government. Therefore, the recipient may not transfer these data to others without obtaining the Government's prior approval.

Surveyed By:	Plotted By:	Checked By:

Survey Information
 POOL_26_UPPER_MISSISSIPPI
 UM_SL_P26_20250311_BD_1
 11 March 2025



LAYERS

- River Mile
- Sailing Line
- 9' below Minimum Pool
- 12' below Minimum Pool
- 14' below Minimum Pool

Depths shown are below Minimum Pool

Aids to Navigation

- Green
- Red
- Junction
- Green Buoy
- Red Buoy

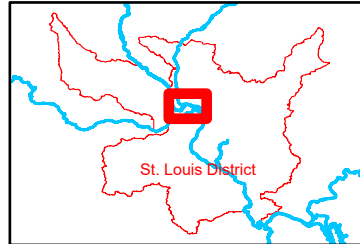
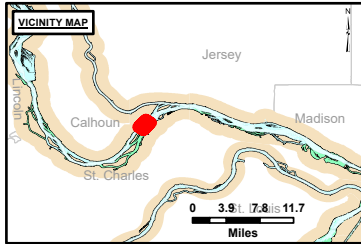
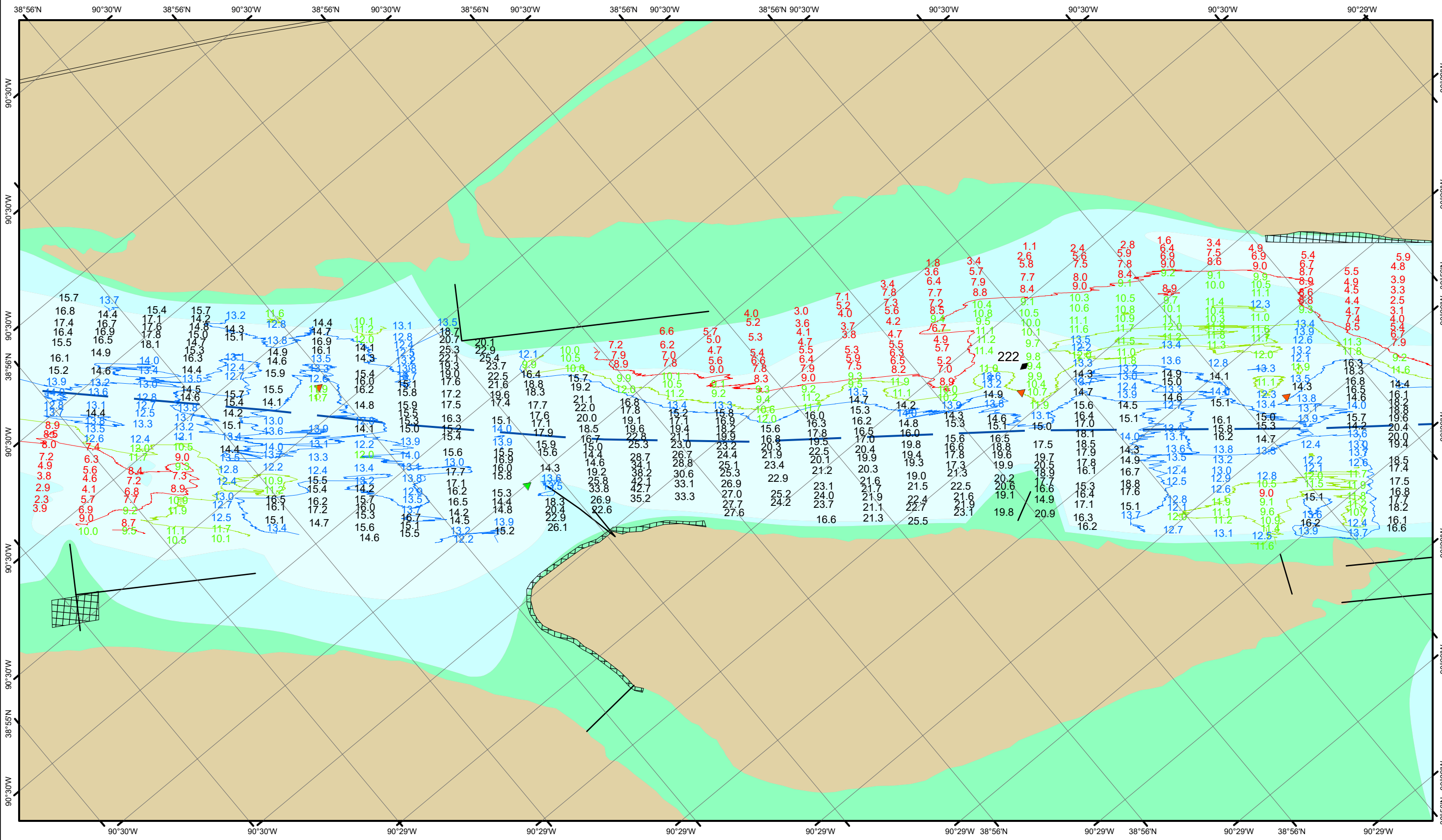
Training Structure

- Revetment
- Tower/Power Poles
- Electrical Lines
- Fiber Optic Lines
- Pipelines

Feet
0 250 500 750 1,000

NOTES:
 Horizontal Coordinate System: North American Datum of 1983 (NAD83), projected to the State Plane Coordinate System (SPCS), Missouri East Zone. Distance units in U.S. Survey Feet.
 Vertical Datum: Soundings are shown in feet and indicate depths below the Minimum Pool.
 The information depicted on this map represents the results of a survey conducted on the date indicated and can only be considered to represent the general condition existing at that time.
 The location of navigation aids are based on and provided by the U.S. Coast Guard.

Reach Number
 26 of 51



LAYERS

- River Mile
- Sailing Line
- 9' below Minimum Pool
- 12' below Minimum Pool
- 14' below Minimum Pool

Depths shown are below Minimum Pool

Aids to Navigation

- Green
- Red
- Junction
- Green Buoy
- Red Buoy

Training Structure

- Revetment
- Tower/Power Poles
- Electrical Lines
- Fiber Optic Lines
- Pipelines

Feet

0 250 500 750 1,000

NOTES:
 Horizontal Coordinate System:
 North American Datum of 1983 (NAD83), projected to the State Plane Coordinate System (SPCS), Missouri East Zone. Distance units in U.S. Survey Feet.
 Vertical Datum:
 Soundings are shown in feet and indicate depths below the Minimum Pool.
 The information depicted on this map represents the results of a survey conducted on the date indicated and can only be considered to represent the general condition existing at that time.
 The location of navigation aids are based on and provided by the U.S. Coast Guard.

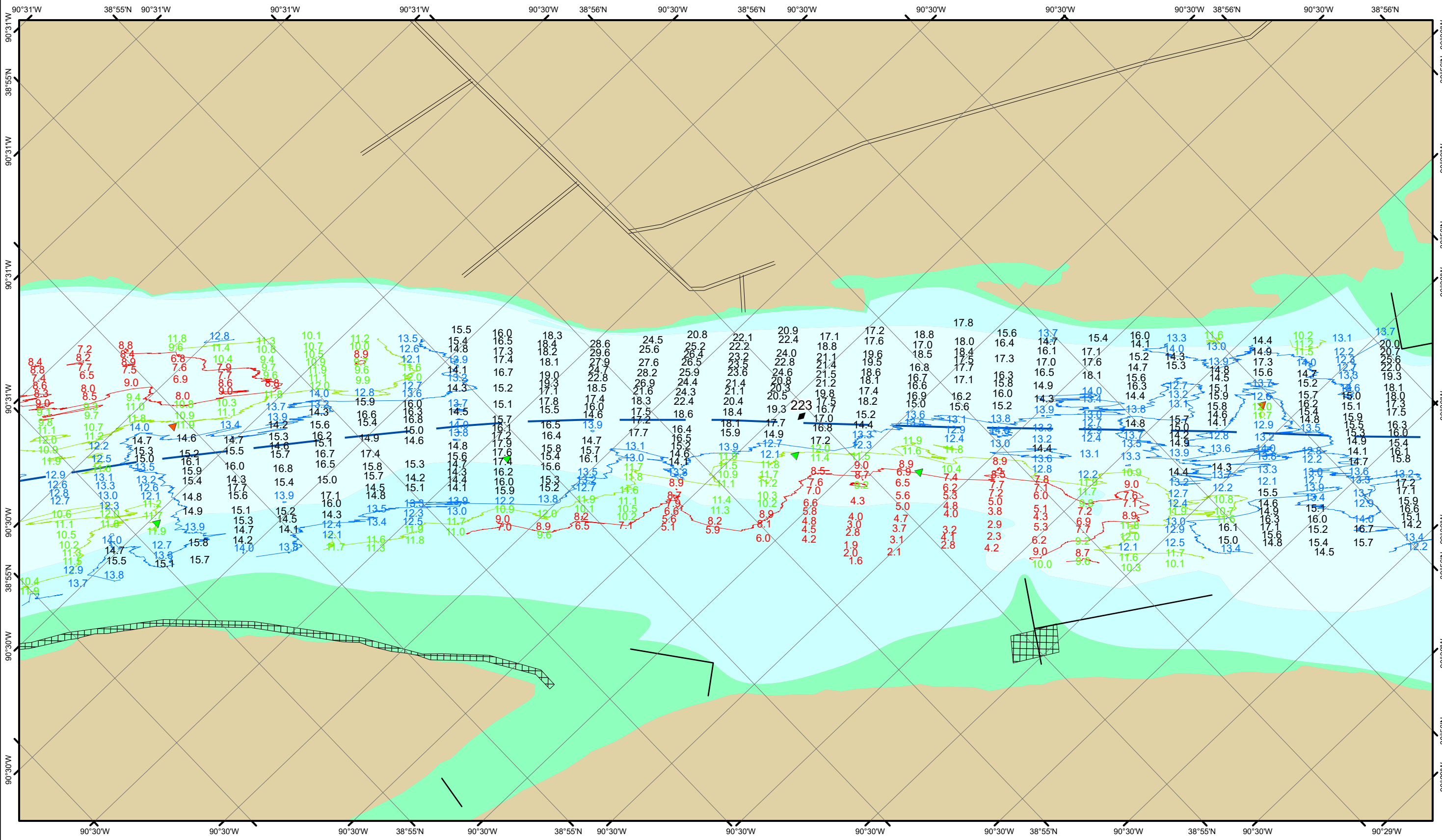


DISCLAIMER: The United States Government Lenders...
 The data represents the results of data collection...
 The recipient may not transfer these data to others without transferring this Customer.

Surveyed By:	Plotted By:	Checked By:

Survey Information
 POOL_26_UPPER_MISSISSIPPI
 UM_SL_P26_20250311_BD_1
 11 March 2025

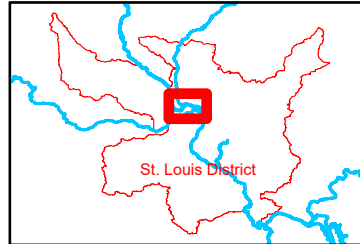
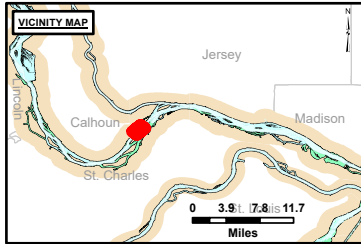
Reach Number
 27 of 51



DISCLAIMER: The United States Government Lenders and/or guarantors of the U.S. Army Corps of Engineers. The data presented in this map is for informational purposes only and is not intended for navigation. The user assumes all responsibility for the accuracy and reliability of the data for their intended purpose. The U.S. Government makes no warranty, express or implied, regarding the accuracy, reliability, or completeness of the information provided. The user shall be responsible for verifying the accuracy of the information and for obtaining any necessary permits or clearances. The U.S. Government shall not be liable for any damages, including consequential damages, arising from the use of this information. The user shall be responsible for obtaining any necessary permits or clearances. The U.S. Government shall not be liable for any damages, including consequential damages, arising from the use of this information.

Surveyed By:		
Summer:	Plotted By:	Checked By:
Documented:		
Approved:		

Survey Information
 POOL_26_UPPER_MISSISSIPPI
 UM_SL_P26_20250311_BD_1
 11 March 2025



LAYERS

- River Mile
- Sailing Line
- 9' below Minimum Pool
- 12' below Minimum Pool
- 14' below Minimum Pool

Depths shown are below Minimum Pool

Aids to Navigation

- Green
- Red
- Junction
- Green Buoy
- Red Buoy

Training Structure


- Revetment
- Tower/Power Poles
- Electrical Lines
- Fiber Optic Lines
- Pipelines

Vertical Datum: Soundings are shown in feet and indicate depths below the Minimum Pool.

The information depicted on this map represents the results of a survey conducted on the date indicated and can only be considered to represent the general condition existing at that time.

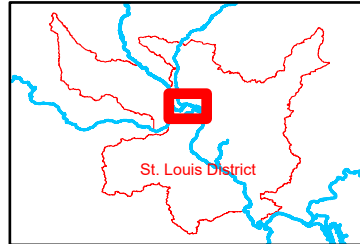
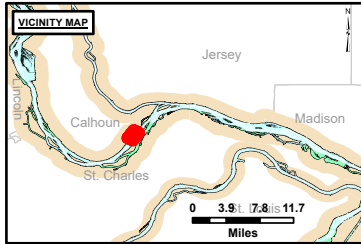
The location of navigation aids are based on and provided by the U.S. Coast Guard.

Reach Number
 28 of 51



DISCLAIMER: The United States Government Lenders Access Content. The data represents the results of data collection/processing by a specific US Army Corps of Engineers District. The data is provided for informational purposes only. It is not intended for navigation, and its use is at the user's own risk. The US Government makes no warranty, express or implied, regarding the accuracy, reliability, or completeness of any information provided. The user shall be responsible for verifying the accuracy of the data for their intended purpose. These data belong to the Government. Therefore, the recipient may not transfer these data to others without obtaining the necessary permission from the Government.

Surveyed By:	Plotted By:	Checked By:



LAYERS

- River Mile
- Sailing Line
- 9' below Minimum Pool
- 12' below Minimum Pool
- 14' below Minimum Pool

Depths shown are below Minimum Pool

Aids to Navigation

- Green
- Red
- Junction
- Green Buoy
- Red Buoy

Training Structure

- Revetment
- Tower/Power Poles
- Electrical Lines
- Fiber Optic Lines
- Pipelines

Feet

0 250 500 750 1,000

NOTES:
 Horizontal Coordinate System: North American Datum of 1983 (NAD83), projected to the State Plane Coordinate System (SPCS), Missouri East Zone. Distance units in U.S. Survey Feet.
 Vertical Datum: Soundings are shown in feet and indicate depths below the Minimum Pool.
 The information depicted on this map represents the results of a survey conducted on the date indicated and can only be considered to represent the general condition existing at that time.
 The location of navigation aids are based on and provided by the U.S. Coast Guard.

Survey Information
 POOL_26_UPPER_MISSISSIPPI
 UM_SL_P26_20250311_BD_1
 11 March 2025

Reach Number
 29 of 51