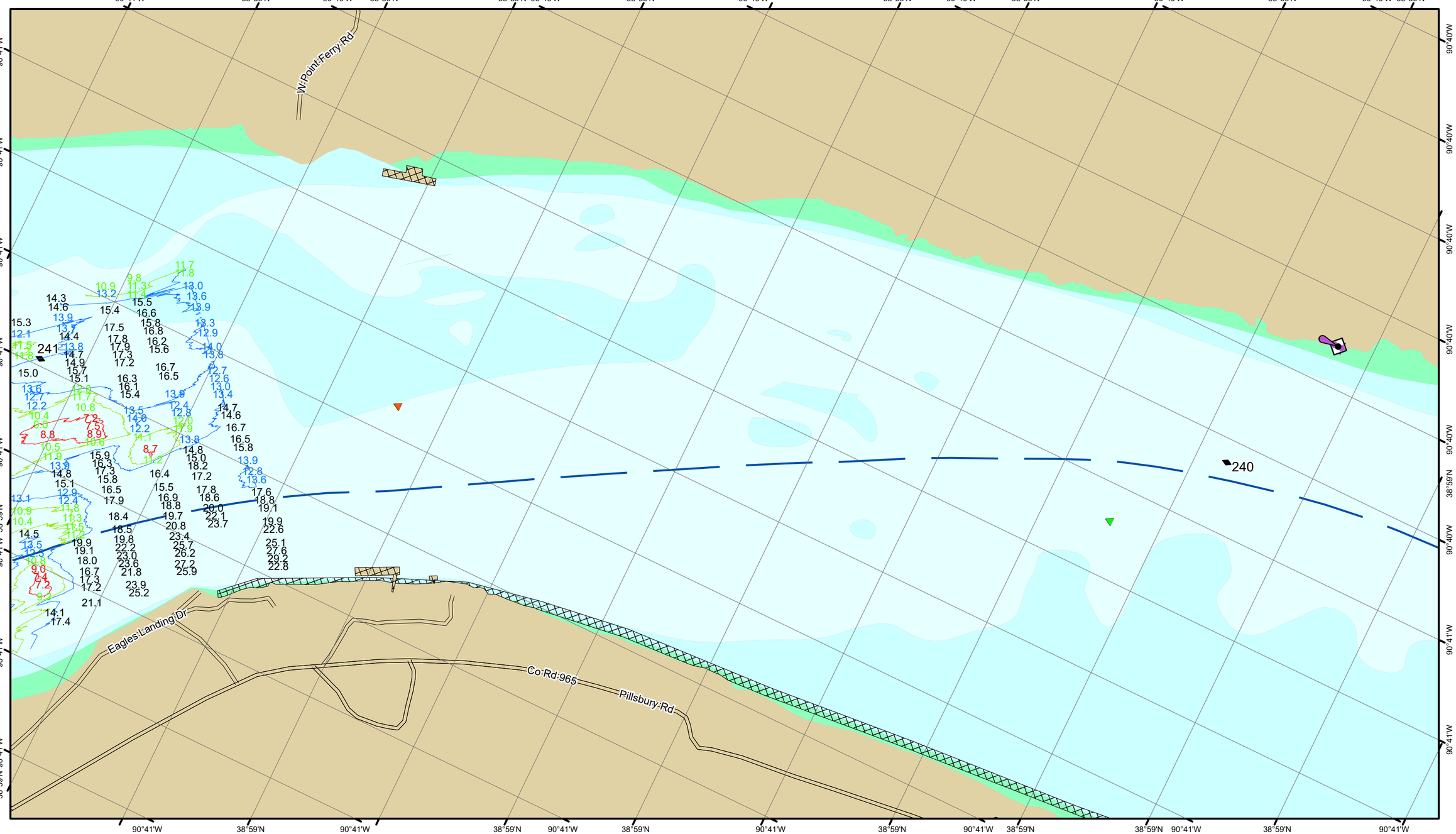

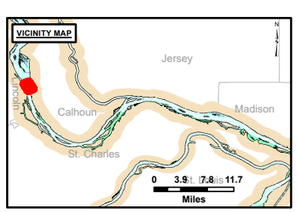

LAYERS

- River Mile
- Sailing Line
- 9' below Minimum Pool
- 12' below Minimum Pool
- 14' below Minimum Pool
- Depths shown are below Minimum Pool

Aids to Navigation

- Green
- Red
- Junction

- Green Buoy
- Red Buoy

Feet: 0, 250, 500, 750, 1,000

- Training Structure
- Revetment
- Tower/Power Poles
- Electrical Lines
- Fiber Optic Lines
- Pipelines

NOTES:

Horizontal Coordinate System:
North American Datum of 1983 (NAD83), projected to the State Plane Coordinate System (SPCS), Missouri East Zone. Distance units in U.S. Survey Feet.

Vertical Datum:
Soundings are shown in feet and indicate depths below the Minimum Pool.

The information depicted on this map represents the results of a survey conducted on the date indicated and can only be considered to represent the general condition existing at that time.

The location of navigation aids are based on and provided by the U.S. Coast Guard.

US Army Corps of Engineers
District: CEMVS

DISCLAIMER
Distribution Liability: The United States Government furnishes these data and the recipient accepts and uses them with the express understanding that the US Government makes no warranties, reliability, availability or suitability for any particular purpose of the data furnished, and neither the United States Government nor any of its officers or employees shall be liable under no liability whatsoever to any person by reason of any use made thereof. It is agreed that the data furnished hereunder is to be used by the recipient fully agrees not to represent these data to anyone as other than government data. The recipient agrees to indemnify the United States of any of the application of the data for other than its intended purpose.

Distribution Liability: The data represents the results of data collected by the U.S. Army Corps of Engineers activity and indicates the general existing conditions. As such, it is only valid for the intended use, content, time and location of the original survey. Data transferred to other parties is of any of the application of the data for other than its intended purpose.

U.S. ARMY CORPS OF ENGINEERS

Surveyed By: ____
Plotted By: ____
Checked By: ____
Submitted: ____
Recommended: ____
Approved: ____

Survey Information

POOL_26_UPPER_MISSISSIPPI
UM_SL_P26_20240815_AD_1
15 August 2024

Reach Number
50 of 51

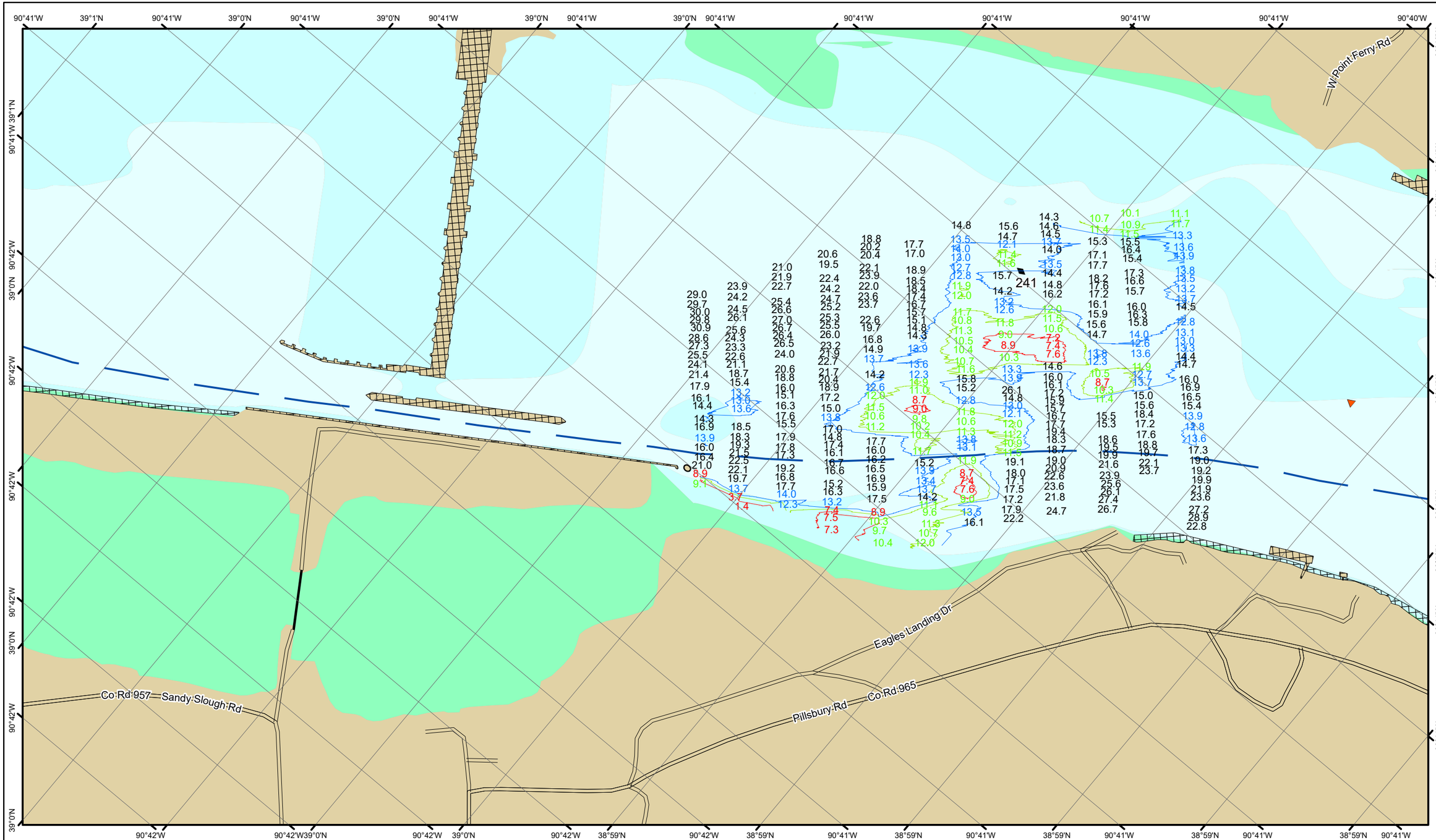

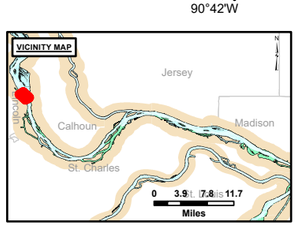

LAYERS

- River Mile
- Sailing Line
- 9' below Minimum Pool
- 12' below Minimum Pool
- 14' below Minimum Pool
- Depths shown are below Minimum Pool

Aids to Navigation

- Green
- Red
- Junction
- Green Buoy
- Red Buoy

Feet: 0, 250, 500, 750, 1,000

- Training Structure
- Revetment
- Tower/Power Poles
- Electrical Lines
- Fiber Optic Lines
- Pipelines

NOTES:

Horizontal Coordinate System:
North American Datum of 1983 (NAD83), projected to the State Plane Coordinate System (SPCS), Missouri East Zone. Distance units in U.S. Survey Feet.

Vertical Datum:
Soundings are shown in feet and indicate depths below the Minimum Pool.

The information depicted on this map represents the results of a survey conducted on the date indicated and can only be considered to represent the general condition existing at that time.

The location of navigation aids are based on and provided by the U.S. Coast Guard.

US Army Corps of Engineers
District: CEMVS

DISCLAIMER:
Distribution Liability: The United States Government furnishes this data and the recipient accepts and uses them with the express understanding that the US Government makes no warranties, expressed or implied, concerning the accuracy, completeness, reliability, usability or suitability for any particular purpose of the information or data furnished herein, nor assumes any liability under no liability whatsoever to any person by reason of any use made thereof. It is understood that the information or data furnished by the recipient fully agrees not to represent these data to anyone as other than government data, and to indemnify the United States for all damages, if any, of the application of the data for other than its intended purpose.

Distribution Liability: The data represents the results of data collected by the Vicksburg District, US Army Corps of Engineers activity and indicates the general existing conditions. As such, it is only valid for its intended use, correct, true and complete to the extent that the recipient knows or should know of any of the application of the data for other than its intended purpose.

U.S. ARMY CORPS OF ENGINEERS

Submitted: Surveyed By:
Recommended: Plotted By:
Approved: Checked By:

Survey Information

POOL_26_UPPER_MISSISSIPPI
UM_SL_P26_20240815_AD_1
15 August 2024

Reach Number
51 of 51