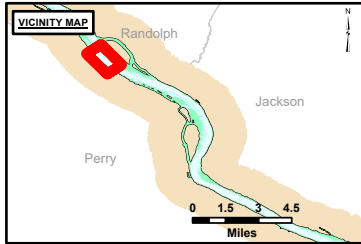


**DISCLAIMER:** The United States Government Lenders...  
 Distribution Liability: The data represents the results of data...  
 The information depicted on this map represents the results of a survey conducted on the date indicated and can only be considered to represent the general condition existing at that time.

Surveyed By:	Plotted By:	Checked By:

**Survey Information**  
 RED\_ROCK\_UPPER\_MISSISSIPPI  
 UM\_SL\_RRC\_20241119\_AD\_1  
 19 November 2024



**LAYERS**

- River Mile
- Sailing Line
- 9' below LWRP2014 Surface
- 12' below LWRP2014 Surface
- 14' below LWRP2014 Surface

Depths shown are below LWRP2014 Surface

**Aids to Navigation**

- Green
- Red
- Junction
- Green Buoy
- Red Buoy

**Infrastructure**

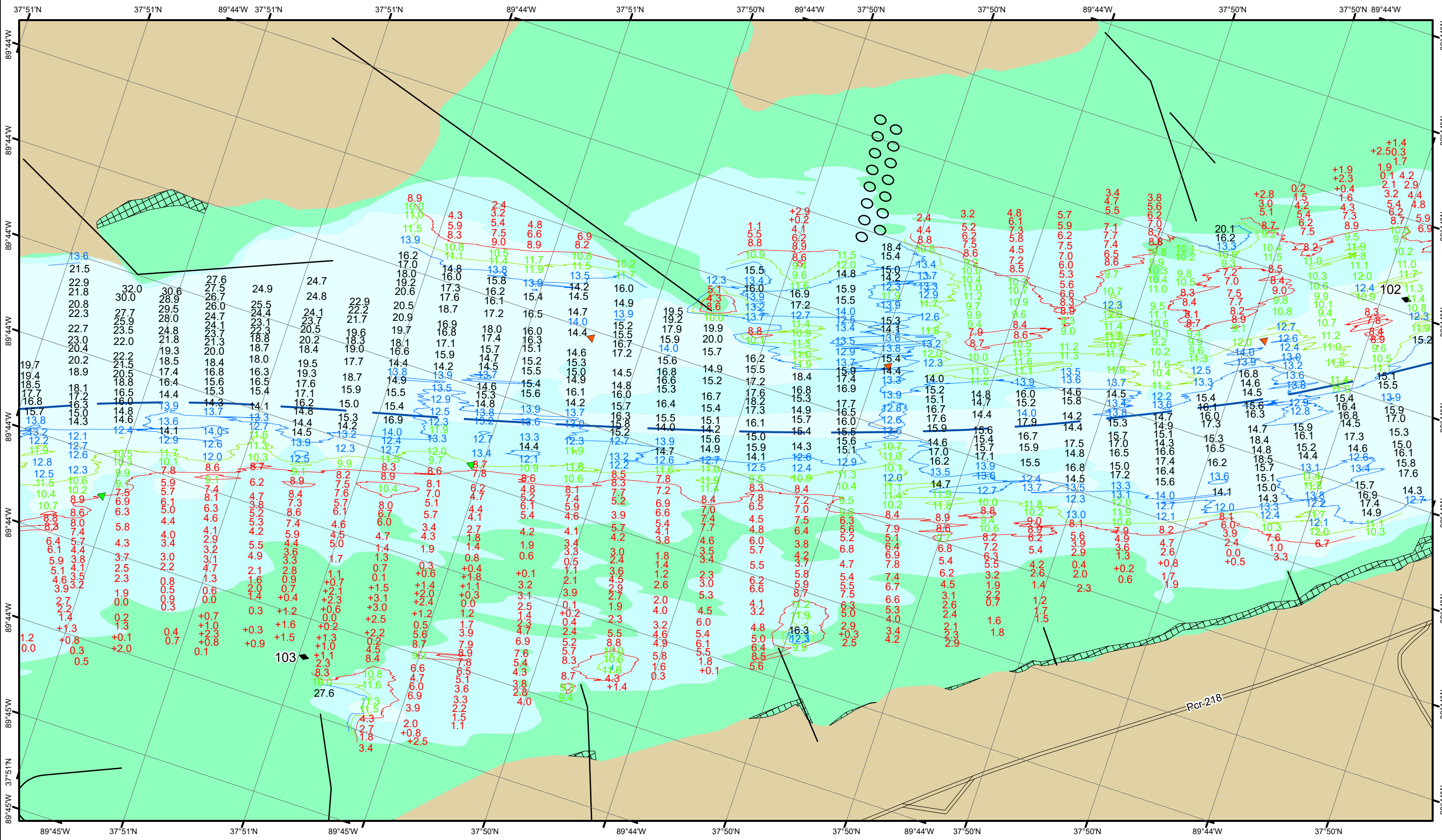
- Training Structure
- Revetment
- Tower/Power Poles
- Electrical Lines
- Fiber Optic Lines
- Pipelines

Vertical Datum: 2014 Low Water Reference Plane.

The information depicted on this map represents the results of a survey conducted on the date indicated and can only be considered to represent the general condition existing at that time.

The location of navigation aids are based on and provided by the U.S. Coast Guard.

**Reach Number**  
 15 of 17

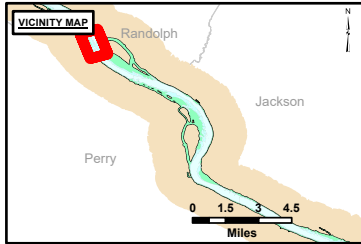


**DISCLAIMER:** The United States Government furnishes this information as a service to the public. It is not intended to be used for any purpose other than that for which it was prepared. The user assumes all liability for any use of the information other than that for which it was prepared. The United States Government makes no warranty, express or implied, regarding the accuracy, reliability, or completeness of the information. The user shall be responsible for verifying the accuracy of the information and for determining the appropriate use of the information. The United States Government shall not be held liable for any damages, including consequential damages, arising from the use of the information. This information is provided for informational purposes only and does not constitute a contract or any other legal instrument. The user shall be responsible for obtaining any necessary permits or clearances for any use of the information other than that for which it was prepared.

Surveyed By:	Plotted By:	Checked By:

**Survey Information**  
 RED\_ROCK\_UPPER\_MISSISSIPPI  
 UM\_SL\_RRC\_20241119\_AD\_1  
 19 November 2024

**Reach Number**  
 16 of 17



**LAYERS**

- River Mile
- Sailing Line
- 9' below LWRP2014 Surface
- 12' below LWRP2014 Surface
- 14' below LWRP2014 Surface

Depths shown are below LWRP2014 Surface

**Aids to Navigation**

- Green
- Red
- Junction
- Green Buoy
- Red Buoy

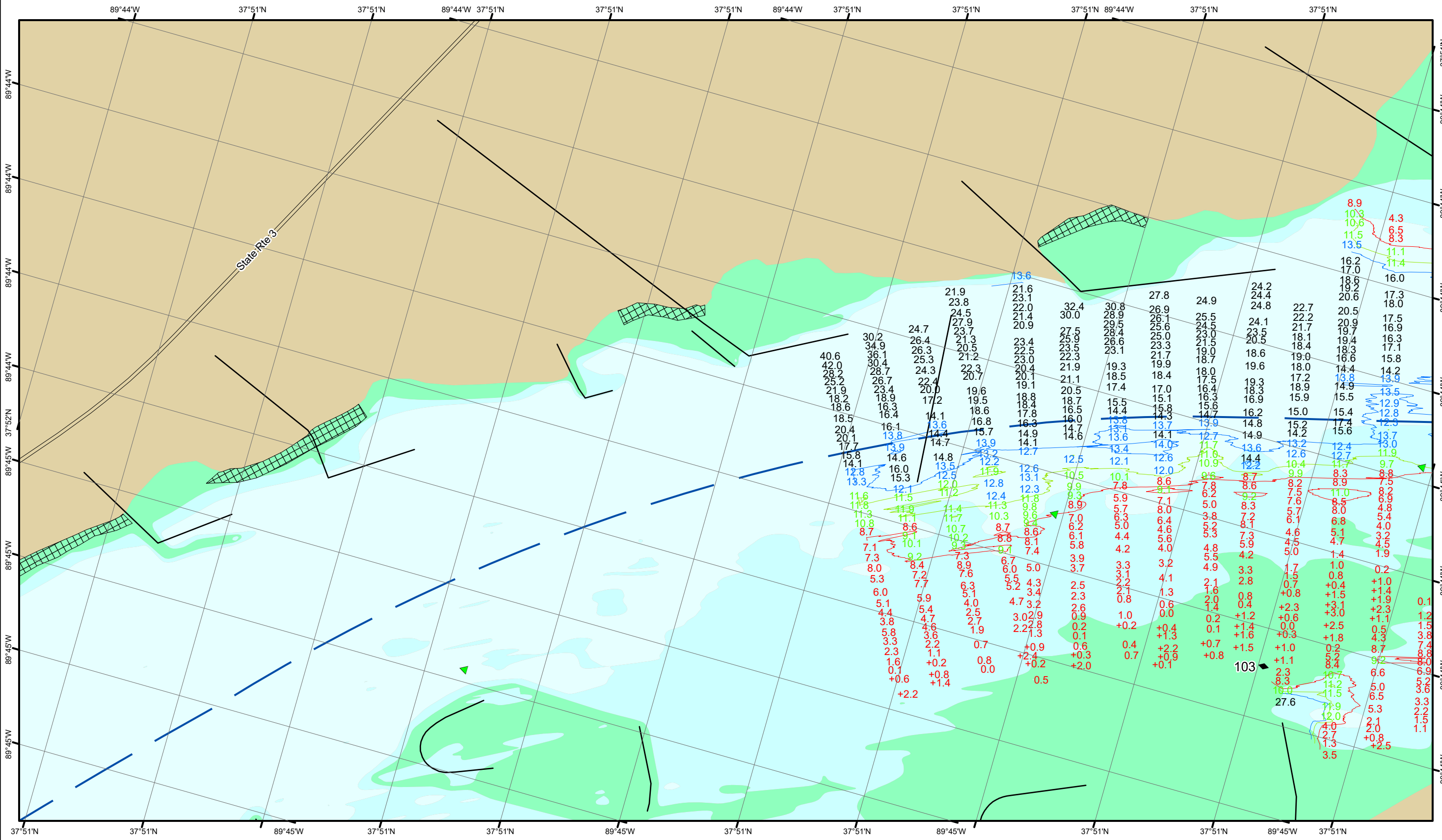
**Structures and Lines**

- Training Structure
- Revetment
- Tower/Power Poles
- Electrical Lines
- Fiber Optic Lines
- Pipelines

Scale: 0, 250, 500, 750, 1,000 Feet

**NOTES:**  
 Horizontal Coordinate System:  
 North American Datum of 1983 (NAD83), projected to the State Plane Coordinate System (SPCS), Missouri East Zone. Distance units in U.S. Survey Feet.  
 Vertical Datum:  
 Soundings are shown in feet and indicate depths below the 2014 Low Water Reference Plane.  
 The information depicted on this map represents the results of a survey conducted on the date indicated and can only be considered to represent the general condition existing at that time.  
 The location of navigation aids are based on and provided by the U.S. Coast Guard.

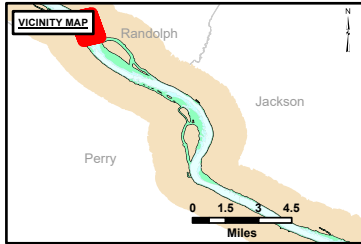




**DISCLAIMER:** The United States Government Lenders and/or guarantors of the data herein are not responsible for any errors or omissions in the data. The data is provided for informational purposes only and is not to be used for any other purpose. The user assumes all liability for any use of the data for any purpose other than that intended by the U.S. Army Corps of Engineers. The U.S. Government makes no warranty, express or implied, regarding the accuracy, reliability, or completeness of the data. The user shall be responsible for verifying the accuracy of the data for their intended use. The U.S. Government shall be held harmless from any and all claims, damages, or liabilities, including reasonable attorneys' fees, arising from the use of the data. The recipient may not transfer or disseminate the data to others without the written consent of the U.S. Army Corps of Engineers.

Surveyed By:	Plotted By:	Checked By:

**Survey Information**  
 RED\_ROCK\_UPPER\_MISSISSIPPI  
 UM\_SL\_RRC\_20241119\_AD\_1  
 19 November 2024



**LAYERS**

- River Mile
- Sailing Line
- 9' below LWRP2014 Surface
- 12' below LWRP2014 Surface
- 14' below LWRP2014 Surface

Depths shown are below LWRP2014 Surface

**Aids to Navigation**

- Green Buoy
- Red Buoy
- Junction
- Training Structure
- Revetment
- Tower/Power Poles
- Electrical Lines
- Fiber Optic Lines
- Pipelines

Feet  
0 250 500 750 1,000

**NOTES:**  
 Horizontal Coordinate System:  
 North American Datum of 1983 (NAD83), projected to the State Plane Coordinate System (SPCS), Missouri East Zone. Distance units in U.S. Survey Feet.  
 Vertical Datum:  
 Soundings are shown in feet and indicate depths below the 2014 Low Water Reference Plane.  
 The information depicted on this map represents the results of a survey conducted on the date indicated and can only be considered to represent the general condition existing at that time.  
 The location of navigation aids are based on and provided by the U.S. Coast Guard.

**Reach Number**  
 17 of 17