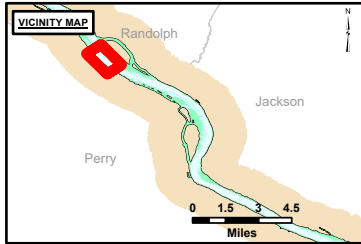


DISCLAIMER: The United States Government Lenders and/or Borrowers are not responsible for the accuracy or completeness of the data provided herein. The data is provided for informational purposes only and is not intended to be used for any other purpose. The user assumes all liability for any use of the data for purposes other than those intended by the U.S. Army Corps of Engineers. The U.S. Army Corps of Engineers makes no warranty, express or implied, regarding the accuracy or completeness of the data provided herein. The user assumes all liability for any use of the data for purposes other than those intended by the U.S. Army Corps of Engineers. The U.S. Army Corps of Engineers makes no warranty, express or implied, regarding the accuracy or completeness of the data provided herein. The user assumes all liability for any use of the data for purposes other than those intended by the U.S. Army Corps of Engineers.

U.S. ARMY CORPS OF ENGINEERS		
Surveyed By	Plotted By	Checked By

Survey Information
 RED_ROCK_UPPER_MISSISSIPPI
 UM_SL_RRC_20241004_BD_1
 04 October 2024



LAYERS

- River Mile
- Sailing Line
- 9' below LWRP2014 Surface
- 12' below LWRP2014 Surface
- 14' below LWRP2014 Surface

Depths shown are below LWRP2014 Surface

Aids to Navigation

- Green
- Red
- Junction
- Green Buoy
- Red Buoy

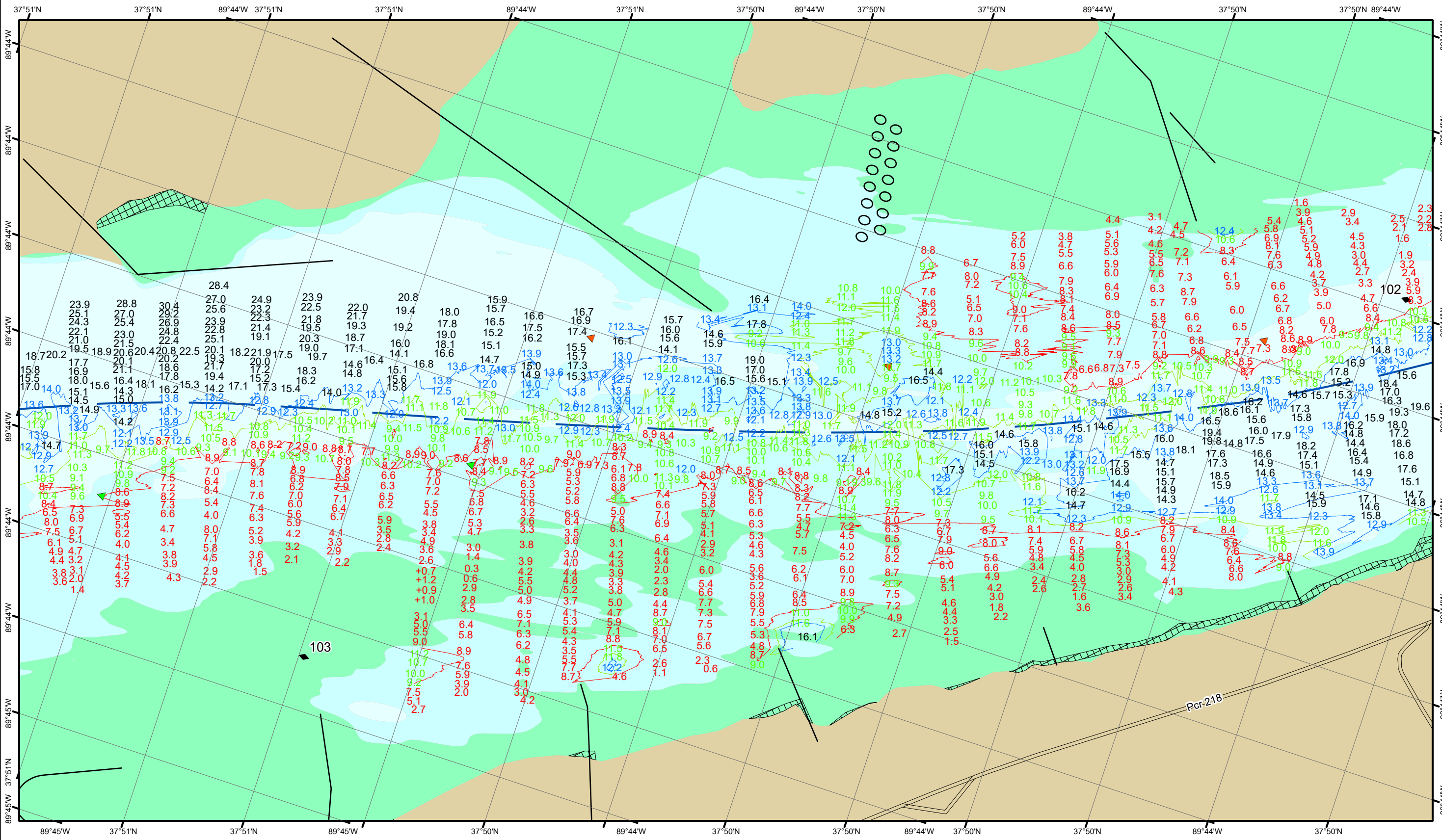
Training Structure

- Revetment
- Tower/Power Poles
- Electrical Lines
- Fiber Optic Lines
- Pipelines

Feet
0 250 500 750 1,000

NOTES:
 Horizontal Coordinate System:
 North American Datum of 1983 (NAD83), projected to the State Plane Coordinate System (SPCS), Missouri East Zone. Distance units in U.S. Survey Feet.
 Vertical Datum:
 Soundings are shown in feet and indicate depths below the 2014 Low Water Reference Plane.
 The information depicted on this map represents the results of a survey conducted on the date indicated and can only be considered to represent the general condition existing at that time.
 The location of navigation aids are based on and provided by the U.S. Coast Guard.

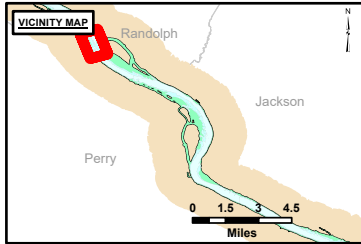
Reach Number
 15 of 17



DISCLAIMER: The United States Government Lenders and/or guarantors of the U.S. Army Corps of Engineers. The data presented in this map is for informational purposes only and is not intended for navigation. The user assumes all responsibility for the accuracy and reliability of the data for their intended purpose. The U.S. Army Corps of Engineers does not warrant the accuracy or reliability of the data for any other purpose. The user assumes all responsibility for the accuracy and reliability of the data for their intended purpose. The U.S. Army Corps of Engineers does not warrant the accuracy or reliability of the data for any other purpose.

Surveyed By:	Plotted By:	Checked By:

Survey Information
 RED_ROCK_UPPER_MISSISSIPPI
 UM_SL_RRC_20241004_BD_1
 04 October 2024



LAYERS

- River Mile
- Sailing Line
- 9' below LWRP2014 Surface
- 12' below LWRP2014 Surface
- 14' below LWRP2014 Surface

Depths shown are below LWRP2014 Surface

Aids to Navigation

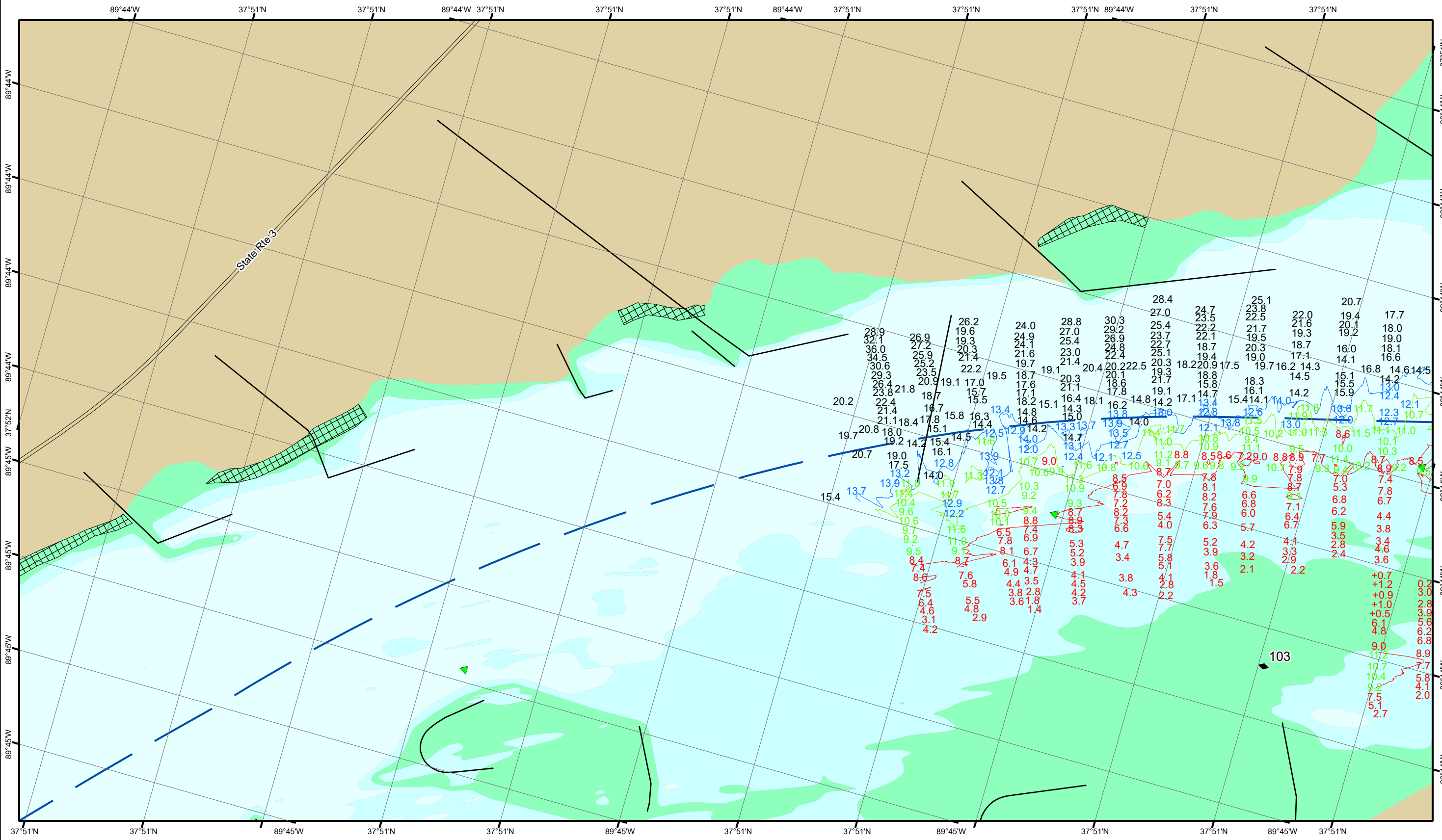
- Green Buoy
- Red Buoy
- Junction
- Training Structure
- Revetment
- Tower/Power Poles
- Electrical Lines
- Fiber Optic Lines
- Pipelines

Vertical Datum:
 Soundings are shown in feet and indicate depths below the 2014 Low Water Reference Plane.

The information depicted on this map represents the results of a survey conducted on the date indicated and can only be considered to represent the general condition existing at that time.

The location of navigation aids are based on and provided by the U.S. Coast Guard.

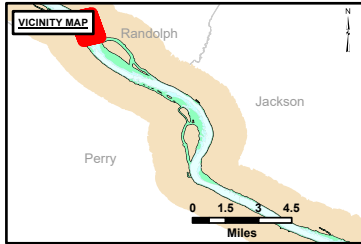
Reach Number
 16 of 17



DISCLAIMER: The United States Government Lenders Access Content. The data represents the results of data collection/processing by a specific US Army Corps of Engineers project. The data is provided for informational purposes only. It is not intended for navigation, engineering, or any other application where the safety of life or property is at stake. The user assumes all liability for any use of the data for any purpose other than that intended by the US Army Corps of Engineers. The US Government makes no warranty, express or implied, in this data, and it is not to be used for any purpose other than that intended by the US Army Corps of Engineers. The US Government shall be held harmless for any damages, including consequential damages, arising from the use of this data. The recipient may not transfer these data to others without the written consent of the US Army Corps of Engineers.

Surveyed By:	Plotted By:	Checked By:

Survey Information
 RED_ROCK_UPPER_MISSISSIPPI
 UM_SL_RRC_20241004_BD_1
 04 October 2024



LAYERS

- River Mile
- Sailing Line
- 9' below LWRP2014 Surface
- 12' below LWRP2014 Surface
- 14' below LWRP2014 Surface

Depths shown are below LWRP2014 Surface

Aids to Navigation

- Green
- Red
- Junction
- Green Buoy
- Red Buoy

Infrastructure

- Training Structure
- Revetment
- Tower/Power Poles
- Electrical Lines
- Fiber Optic Lines
- Pipelines

Feet
0 250 500 750 1,000

NOTES:
 Horizontal Coordinate System: North American Datum of 1983 (NAD83), projected to the State Plane Coordinate System (SPCS), Missouri East Zone. Distance units in U.S. Survey Feet.
 Vertical Datum: Soundings are shown in feet and indicate depths below the 2014 Low Water Reference Plane.
 The information depicted on this map represents the results of a survey conducted on the date indicated and can only be considered to represent the general condition existing at that time.
 The location of navigation aids are based on and provided by the U.S. Coast Guard.

Reach Number
 17 of 17