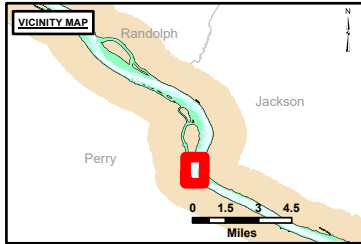


**DISCLAIMER:** The United States Government makes no warranty, express or implied, in this document, and the United States Government shall not be liable for any damages, including consequential, arising from the use of the information contained herein. The user shall be responsible for the accuracy and reliability of the data for their own use. The information is provided for informational purposes only and is not intended for navigation. The user shall be responsible for the accuracy and reliability of the data for their own use. The information is provided for informational purposes only and is not intended for navigation. The user shall be responsible for the accuracy and reliability of the data for their own use.

Surveyed By:	Plotted By:	Checked By:

**Survey Information**  
 RED\_ROCK\_UPPER\_MISSISSIPPI  
 UM\_SL\_RRC\_20240229\_BD\_1  
 29 February 2024



**LAYERS**

- River Mile
- Sailing Line
- 9' below LWRP2014 Surface
- 12' below LWRP2014 Surface
- 14' below LWRP2014 Surface

Depths shown are below LWRP2014 Surface

**Aids to Navigation**

- Green
- Red
- Junction
- Green Buoy
- Red Buoy

**Structures**

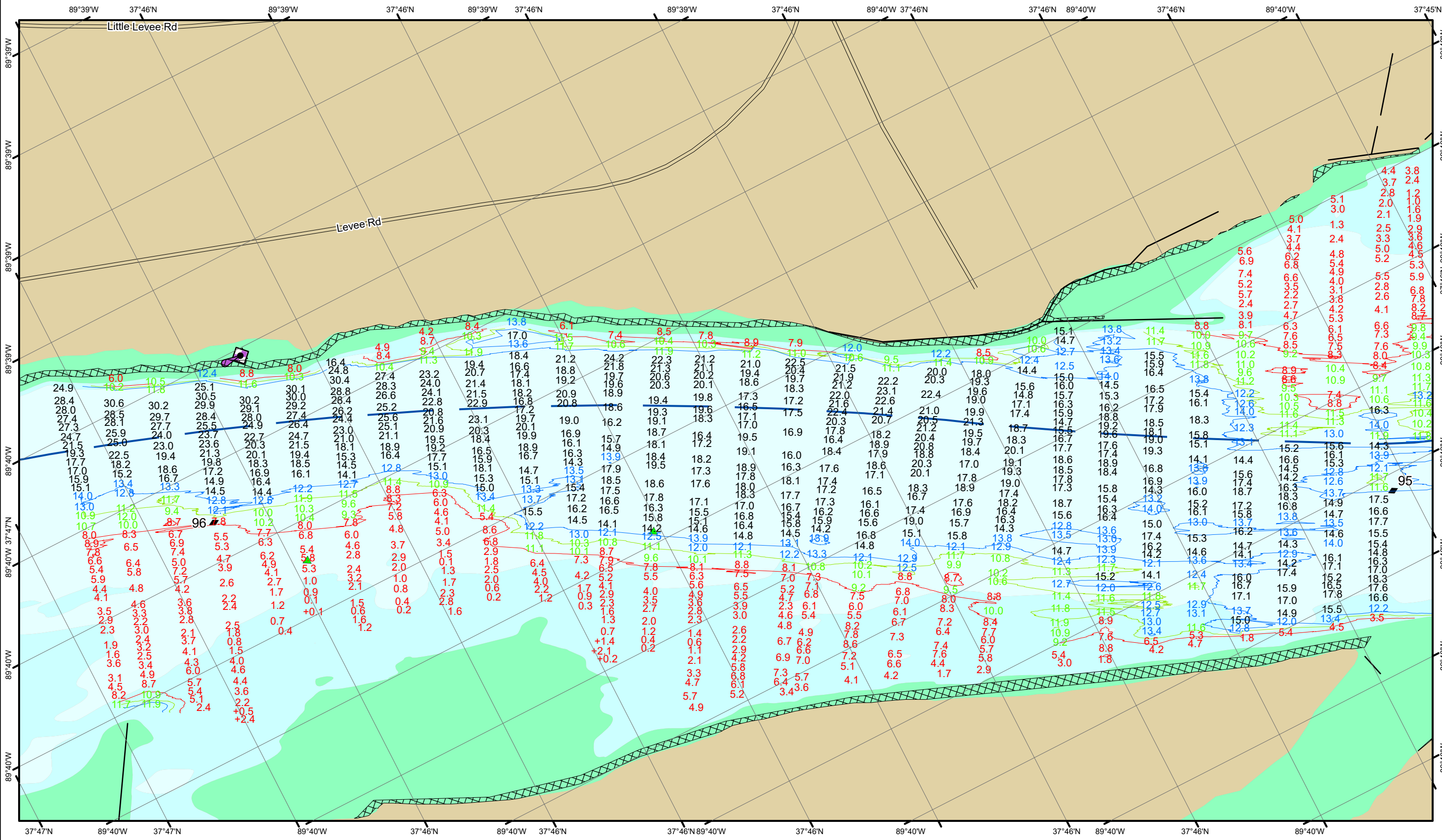
- Training Structure
- Revetment
- Tower/Power Poles
- Electrical Lines
- Fiber Optic Lines
- Pipelines

Vertical Datum:  
 Soundings are shown in feet and indicate depths below the 2014 Low Water Reference Plane.

The information depicted on this map represents the results of a survey conducted on the date indicated and can only be considered to represent the general condition existing at that time.

The location of navigation aids are based on and provided by the U.S. Coast Guard.

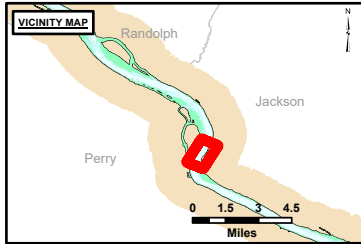
**Reach Number**  
 6 of 17



**DISCLAIMER:** The United States Government Lenders...  
 The data presented in this map represents the results of a survey conducted on the date indicated and can only be considered to represent the general condition existing at that time. The location of navigation aids are based on and provided by the U.S. Coast Guard.

Surveyed By:	Plotted By:	Checked By:

**Survey Information**  
 RED\_ROCK\_UPPER\_MISSISSIPPI  
 UM\_SL\_RRC\_20240229\_BD\_1  
 29 February 2024



**LAYERS**

- River Mile
- Sailing Line
- 9' below LWRP2014 Surface
- 12' below LWRP2014 Surface
- 14' below LWRP2014 Surface

Depths shown are below LWRP2014 Surface

**Aids to Navigation**

- Green
- Red
- Junction
- Green Buoy
- Red Buoy

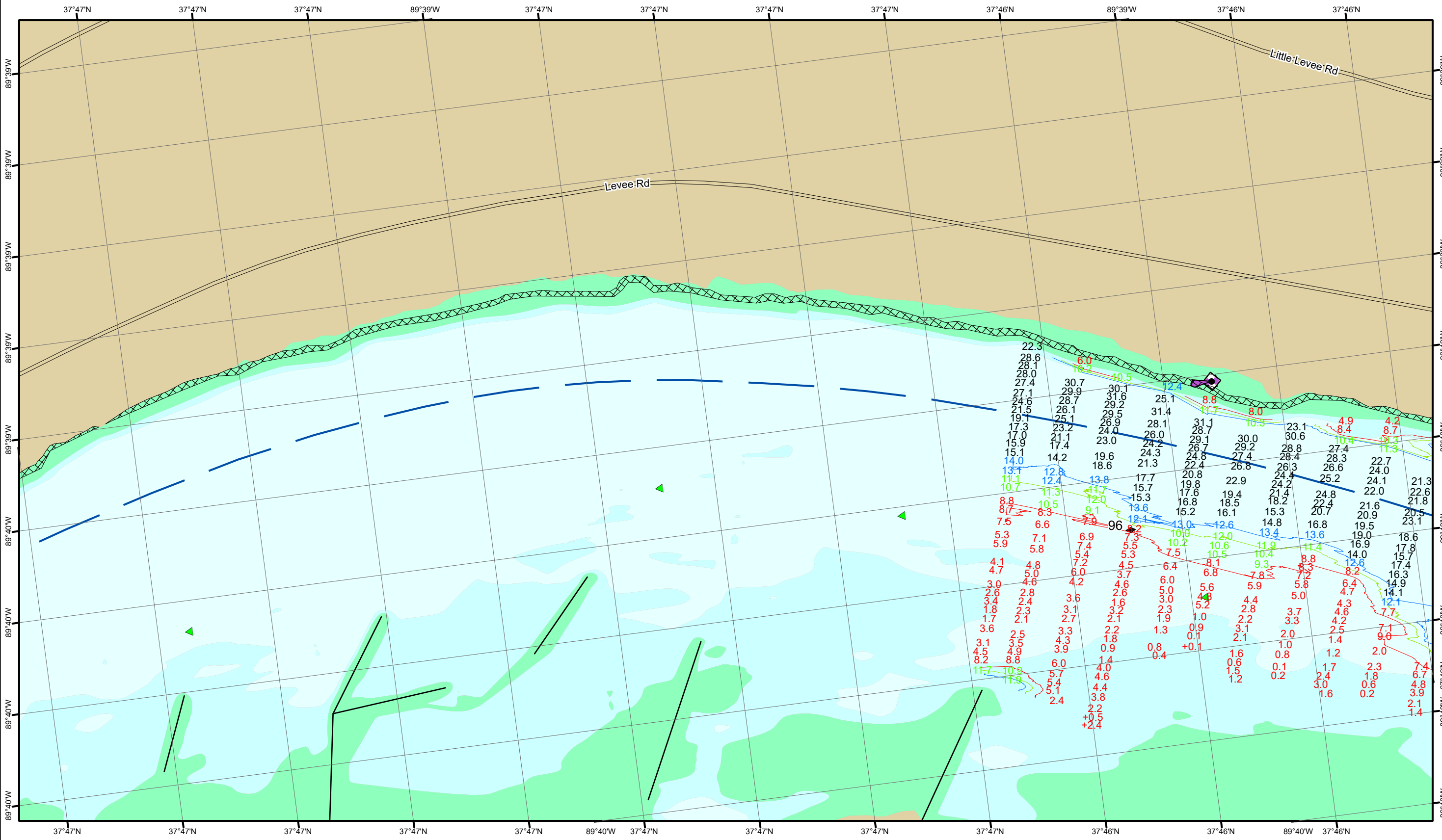
**Infrastructure**

- Training Structure
- Revetment
- Tower/Power Poles
- Electrical Lines
- Fiber Optic Lines
- Pipelines

Scale: 0 to 1,000 Feet

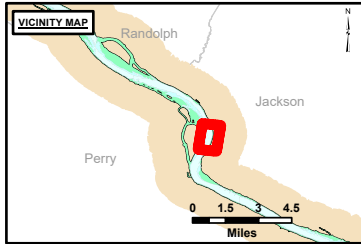
**NOTES:**  
 Horizontal Coordinate System:  
 North American Datum of 1983 (NAD83), projected to the State Plane Coordinate System (SPCS), Missouri East Zone. Distance units in U.S. Survey Feet.  
 Vertical Datum:  
 Soundings are shown in feet and indicate depths below the 2014 Low Water Reference Plane.

**Reach Number**  
 7 of 17



**DISCLAIMER:** The United States Government furnishes this information as a service to the public and does not warrant its accuracy, completeness, or timeliness. The user assumes all liability for any use of the information. The United States Government shall not be held liable for any damages, including consequential damages, arising from the use of this information. The user shall indemnify and hold the United States Government harmless from any and all claims, damages, and expenses, including reasonable attorneys' fees, that may be asserted against or incurred by the United States Government as a result of the use of this information.

Surveyed By:	Plotted By:	Checked By:



**LAYERS**

- River Mile
- Sailing Line
- 9' below LWRP2014 Surface
- 12' below LWRP2014 Surface
- 14' below LWRP2014 Surface

Depths shown are below LWRP2014 Surface

**Aids to Navigation**

- Green
- Red
- Junction
- Green Buoy
- Red Buoy

**Training Structure**

- Retevment
- Tower/Power Poles
- Electrical Lines
- Fiber Optic Lines
- Pipelines

Feet

0 250 500 750 1,000

**NOTES:**  
 Horizontal Coordinate System:  
 North American Datum of 1983 (NAD83), projected to the State Plane Coordinate System (SPCS), Missouri East Zone. Distance units in U.S. Survey Feet.  
 Vertical Datum:  
 Soundings are shown in feet and indicate depths below the 2014 Low Water Reference Plane.  
 The information depicted on this map represents the results of a survey conducted on the date indicated and can only be considered to represent the general condition existing at that time.  
 The location of navigation aids are based on and provided by the U.S. Coast Guard.

**Survey Information**  
 RED\_ROCK\_UPPER\_MISSISSIPPI  
 UM\_SL\_RRC\_20240229\_BD\_1  
 29 February 2024

**Reach Number**  
 8 of 17