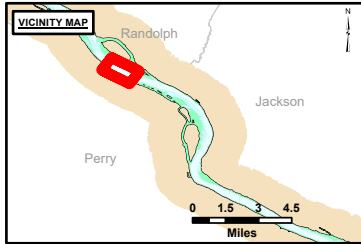


DISCLAIMER: The United States Government Lenders and/or guarantors of the data herein. The data represents the results of data collection/processing by a specific US Army Corps of Engineers project. The data is provided for informational purposes only. It is not intended to be used for navigation or other purposes. The user assumes all liability for any use of the data for other than the intended purpose.

ACCESS: The United States Government Lenders and/or guarantors of the data herein. The data represents the results of data collection/processing by a specific US Army Corps of Engineers project. The data is provided for informational purposes only. It is not intended to be used for navigation or other purposes. The user assumes all liability for any use of the data for other than the intended purpose.

| | | |
|--------------|-------------|-------------|
| Surveyed By: | Plotted By: | Checked By: |
| | | |
| | | |

Survey Information
 RED_ROCK_UPPER_MISSISSIPPI
 UM_SL_RRC_20231030_BD_2
 30 October 2023



LAYERS

- River Mile
- Sailing Line
- 9' below LWRP2014 Surface
- 12' below LWRP2014 Surface
- 14' below LWRP2014 Surface

Depths shown are below LWRP2014 Surface

Aids to Navigation

- Green
- Red
- Junction
- Green Buoy
- Red Buoy

Infrastructure

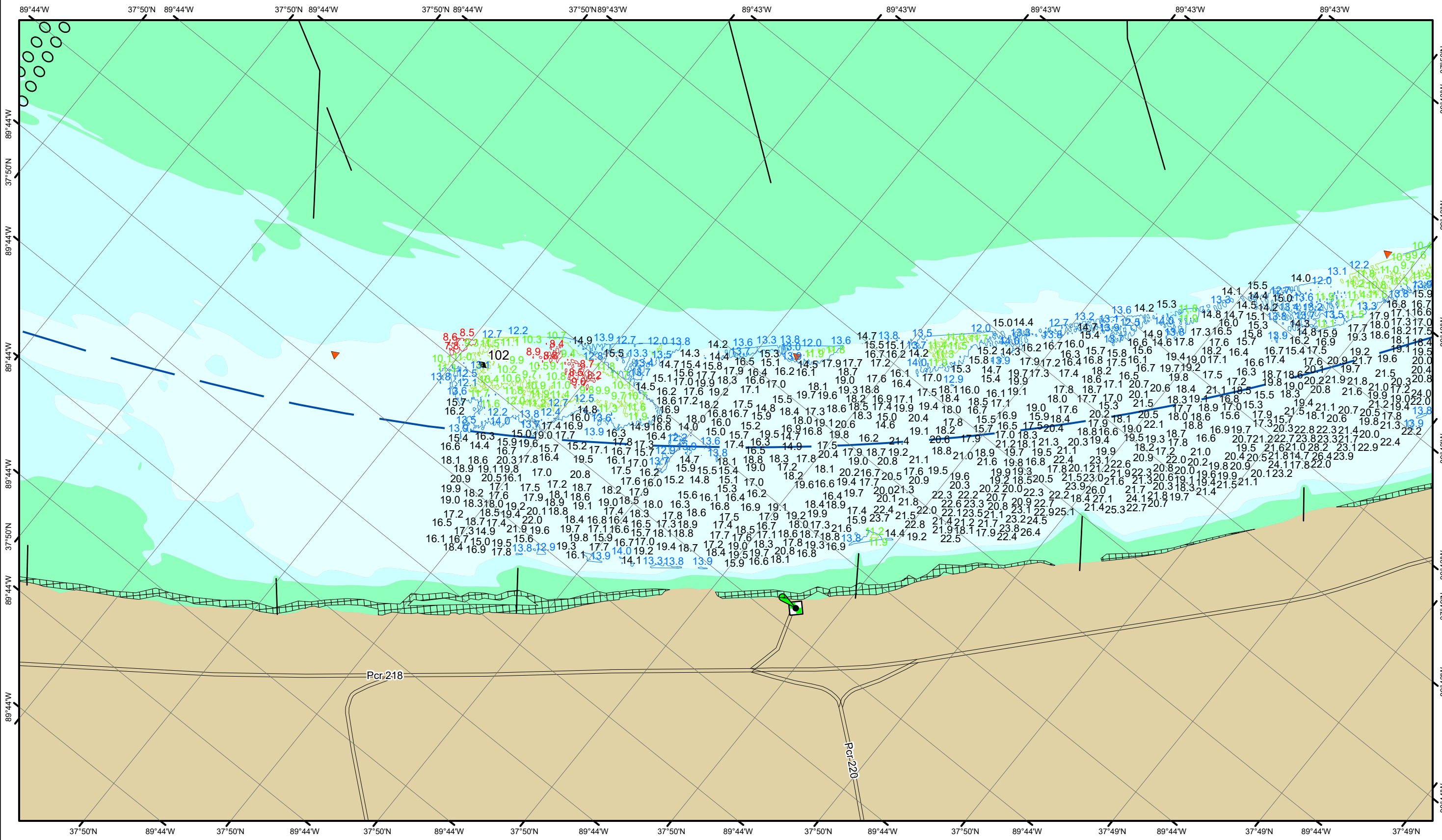
- Training Structure
- Revetment
- Tower/Power Poles
- Electrical Lines
- Fiber Optic Lines
- Pipelines

Vertical Datum:
 Soundings are shown in feet and indicate depths below the 2014 Low Water Reference Plane.

The information depicted on this map represents the results of a survey conducted on the date indicated and can only be considered to represent the general condition existing at that time.

The location of navigation aids are based on and provided by the U.S. Coast Guard.

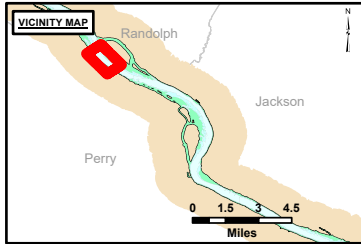
Reach Number
 14 of 17



DISCLAIMER: The United States Government Lenders and/or guarantors of the data herein. The data represents the results of data collection/processing by a specific US Army Corps of Engineers project. The data is provided for informational purposes only. It is not intended for use in any other project. The user assumes all liability for any use of the data for any purpose other than that intended by the US Army Corps of Engineers. The US Government makes no warranty, express or implied, regarding the accuracy, reliability, or completeness of the data. The user shall be responsible for verifying the accuracy of the data for their specific use. The US Government shall be held harmless for any damages, including consequential damages, arising from the use of the data. The recipient may not transfer these data to others without obtaining the permission of the US Army Corps of Engineers.

| | | |
|--------------|-------------|-------------|
| Surveyed By: | Plotted By: | Checked By: |
| | | |
| | | |

Survey Information
 RED_ROCK_UPPER_MISSISSIPPI
 UM_SL_RRC_20231030_BD_2
 30 October 2023



LAYERS

- River Mile
- Sailing Line
- 9' below LWRP2014 Surface
- 12' below LWRP2014 Surface
- 14' below LWRP2014 Surface

Depths shown are below LWRP2014 Surface

Aids to Navigation

- Green
- Red
- Junction
- Green Buoy
- Red Buoy

Training Structure

- Retevment
- Tower/Power Poles
- Electrical Lines
- Fiber Optic Lines
- Pipelines

Feet
0 250 500 750 1,000

NOTES:
 Horizontal Coordinate System:
 North American Datum of 1983 (NAD83), projected to the State Plane Coordinate System (SPCS), Missouri East Zone. Distance units in U.S. Survey Feet.
 Vertical Datum:
 Soundings are shown in feet and indicate depths below the 2014 Low Water Reference Plane.
 The information depicted on this map represents the results of a survey conducted on the date indicated and can only be considered to represent the general condition existing at that time.
 The location of navigation aids are based on and provided by the U.S. Coast Guard.

Reach Number
 15 of 17