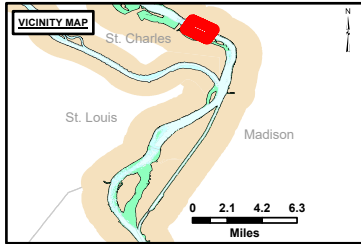


DISCLAIMER: The United States Government furnishes this information as a service to the public and does not warrant its accuracy, completeness, or timeliness. The user shall be responsible for verifying the accuracy, completeness, or timeliness of the information for their specific purpose. The United States Government shall be held harmless for any damages, including consequential damages, arising from the use of this information. The recipient may not transfer these data to others without the written consent of the U.S. Army Corps of Engineers.

U.S. ARMY CORPS OF ENGINEERS		
Surveyed By:	Plotted By:	Checked By:
Number:	Document:	Approved:

Survey Information
 MOSENTHIN_REACH_UPPER_MISSISSIPPI
 UM_SL_MRC_20241127_AD_1
 27 November 2024



LAYERS

- River Mile
- Sailing Line
- 9' below LWRP2014 Surface
- 12' below LWRP2014 Surface
- 14' below LWRP2014 Surface

Depths shown are below LWRP2014 Surface

Aids to Navigation

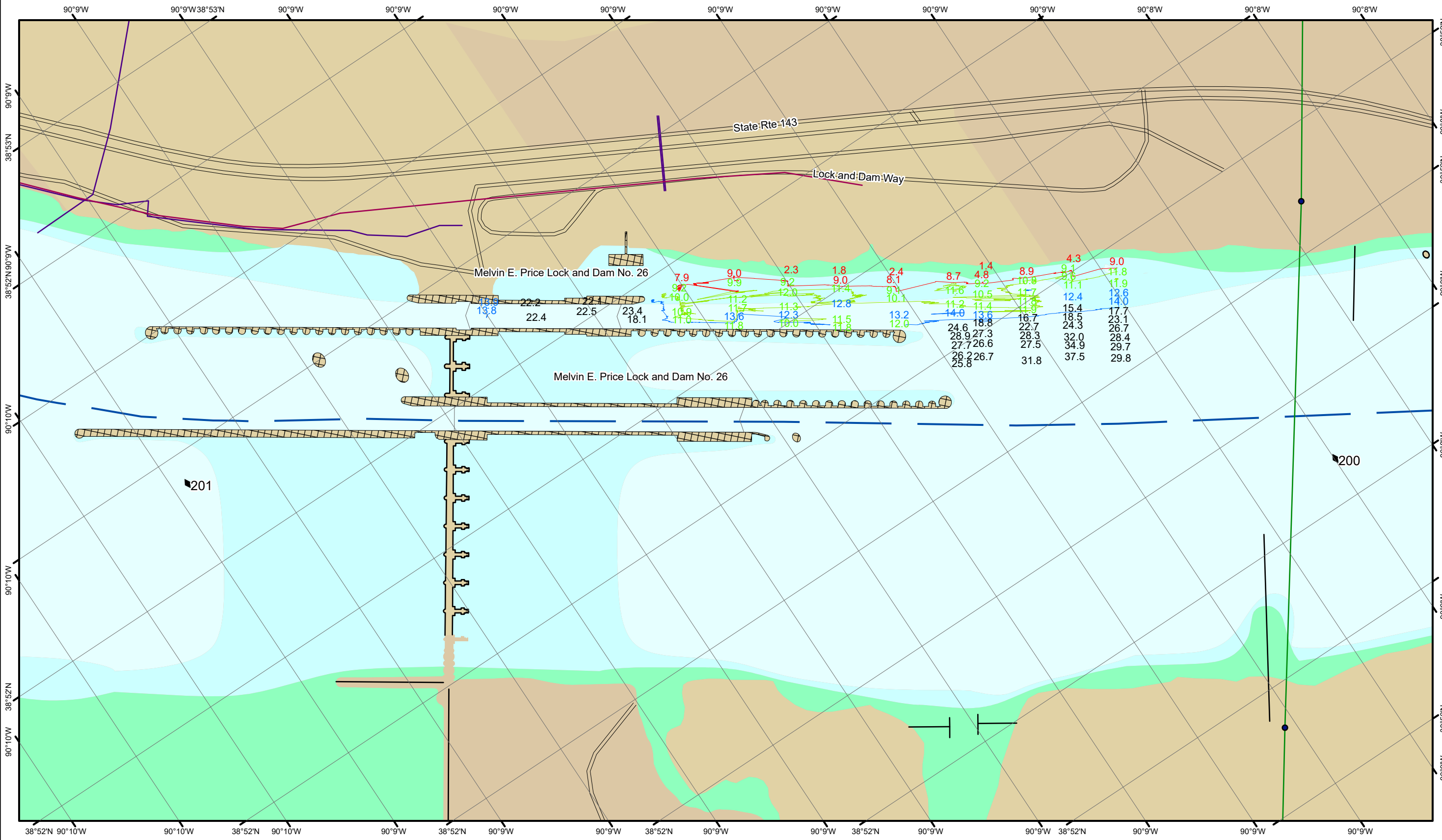
- Green
- Red
- Junction
- Green Buoy
- Red Buoy

Infrastructure

- Training Structure
- Revetment
- Tower/Power Poles
- Electrical Lines
- Fiber Optic Lines
- Pipelines

Scale: 0 to 1,000 Feet

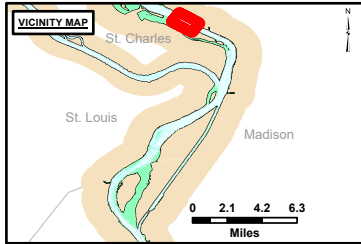
NOTES:
 Horizontal Coordinate System: North American Datum of 1983 (NAD83), projected to the State Plane Coordinate System (SPCS), Missouri East Zone. Distance units in U.S. Survey Feet.
 Vertical Datum: Soundings are shown in feet and indicate depths below the 2014 Low Water Reference Plane.
 The information depicted on this map represents the results of a survey conducted on the date indicated and can only be considered to represent the general condition existing at that time.
 The location of navigation aids are based on and provided by the U.S. Coast Guard.



DISCLAIMER: The United States Government furnishes this information for the general information of the recipient and does not warrant its accuracy, completeness, or timeliness. The recipient may not transfer or use this information for any purpose other than that for which it was provided. The recipient may not hold the United States Government liable for any damages, including consequential damages, arising from the use of this information. The recipient may not hold the United States Government liable for any damages, including consequential damages, arising from the use of this information.

Surveyed By:	Plotted By:	Checked By:
Number:	Recommended:	Approved:

Survey Information
 MOSENTHIN_REACH_UPPER_MISSISSIPPI
 UM_SL_MRC_20241127_AD_1
 27 November 2024



LAYERS

- River Mile
- Sailing Line
- 9' below LWRP2014 Surface
- 12' below LWRP2014 Surface
- 14' below LWRP2014 Surface

Depths shown are below LWRP2014 Surface

Aids to Navigation

- Green
- Red
- Junction
- Green Buoy
- Red Buoy

Structures and Lines

- Training Structure
- Revetment
- Tower/Power Poles
- Electrical Lines
- Fiber Optic Lines
- Pipelines

Vertical Datum:
 Soundings are shown in feet and indicate depths below the 2014 Low Water Reference Plane.

The information depicted on this map represents the results of a survey conducted on the date indicated and can only be considered to represent the general condition existing at that time.

The location of navigation aids are based on and provided by the U.S. Coast Guard.

Reach Number
 19 of 19