

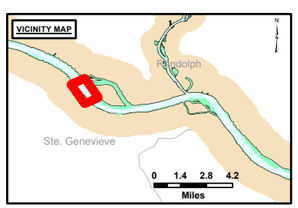

LAYERS

- River Mile
- Sailing Line
- 9' below LWRP2014 Surface
- 12' below LWRP2014 Surface
- 14' below LWRP2014 Surface
- Depths shown are below LWRP2014 Surface

Aids to Navigation

- Green
- Red
- Junction

Green Buoy
Red Buoy

Feet: 0 250 500 750 1,000

- Training Structure
- Revetment
- Tower/Power Poles
- Electrical Lines
- Fiber Optic Lines
- Pipelines

NOTES:

Horizontal Coordinate System:
North American Datum of 1983 (NAD83), projected to the State Plane Coordinate System (SPCS), Missouri East Zone. Distance units in U.S. Survey Feet.

Vertical Datum:
Soundings are shown in feet and indicate depths below the 2014 Low Water Reference Plane.

The information depicted on this map represents the results of a survey conducted on the date indicated and can only be considered to represent the general condition existing at that time.

The location of navigation aids are based on and provided by the U.S. Coast Guard.

US Army Corps of Engineers
District: CEMVS

Distribution Liability: The data represents the results of data collection and analysis performed by the US Corps of Engineers activity and indicates the general existing conditions. As such, it is only valid for the intended use, content, time and conditions for which it was collected and processed. The Government disclaims any liability for any other use of the data for other than its intended purpose.

DISCLAIMER:
Distribution Liability: The United States Government furnishes these data and the recipient accepts and uses them with the express understanding that the US Government makes no warranties, expressed or implied, concerning the accuracy, completeness, reliability, usability or suitability for any particular purpose of the information and data contained in this product furnished by any user, nor does it assume any liability resulting from the use of the product. The recipient fully agrees not to represent these data to anyone as other than government data. The recipient agrees to indemnify the US Government and hold it harmless from any liability resulting from the use of these data to others without also transferring this Disclaimer.

U.S. ARMY CORPS OF ENGINEERS

Surveyed By:
Plotted By:
Checked By:
Submitted:
Recommended:
Approved:

Survey Information

KASKASKIA_BEND_UPPER_MISSISSIPPI
UM_SL_KBC_20240826_BD_1
26 August 2024

Reach Number
14 of 18

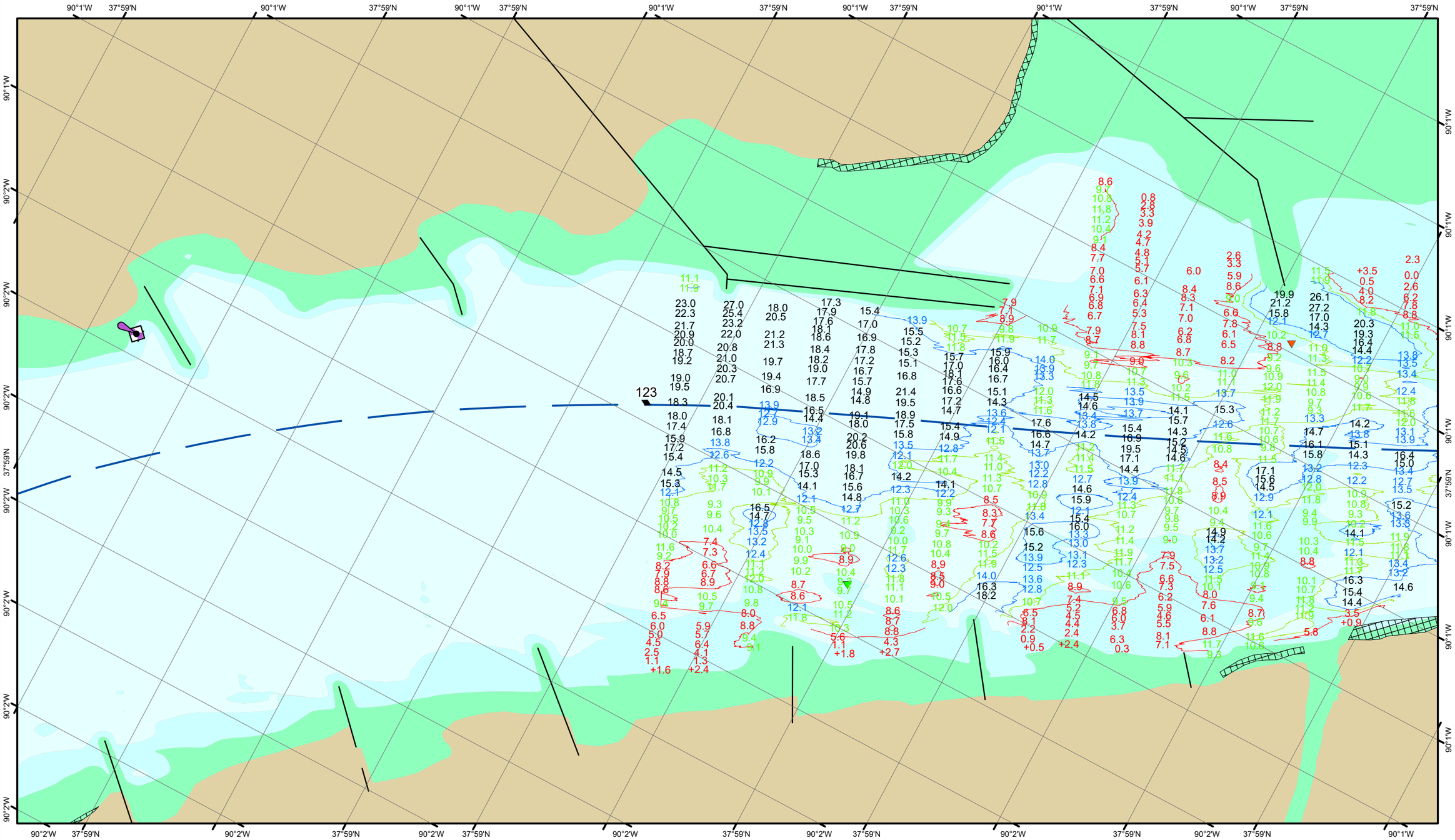

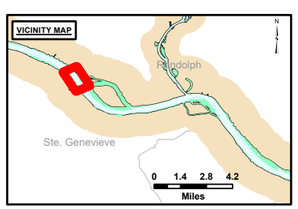

LAYERS

- River Mile
- Sailing Line
- 9' below LWRP2014 Surface
- 12' below LWRP2014 Surface
- 14' below LWRP2014 Surface
- Depths shown are below LWRP2014 Surface

Aids to Navigation

- Green
- Red
- Junction
- Green Buoy
- Red Buoy

Feet: 0, 250, 500, 750, 1,000

- Training Structure
- Revetment
- Tower/Power Poles
- Electrical Lines
- Fiber Optic Lines
- Pipelines

NOTES:

Horizontal Coordinate System:
North American Datum of 1983 (NAD83), projected to the State Plane Coordinate System (SPCS), Missouri East Zone. Distance units in U.S. Survey Feet.

Vertical Datum:
Soundings are shown in feet and indicate depths below the 2014 Low Water Reference Plane.

The information depicted on this map represents the results of a survey conducted on the date indicated and can only be considered to represent the general condition existing at that time.

The location of navigation aids are based on and provided by the U.S. Coast Guard.

US Army Corps of Engineers
District: CEMVS

Distribution Liability: The data represents the results of data collection and analysis performed by the US Army Corps of Engineers activity and indicates the general existing conditions. As such, it is only valid for the intended use, correct, true and accurate representation of the data for the intended purpose. Use of any other than its intended purpose, or any of the application of the data for other than its intended purpose.

DISCLAIMER: Distribution Liability: The United States Government furnishes these data and the recipient accepts and uses them with the express understanding that the US Government makes no warranties, expressed or implied, concerning the accuracy, completeness, reliability, usability or suitability for any particular purpose of the information and data contained in this product and furnished by the US Government and therefore the US Government is not liable under any liability whatsoever to any person by reason of any use made thereof. The US Government does not warrant the accuracy of the data. The recipient fully agrees not to represent these data to anyone as other than US Government data. The recipient agrees to indemnify the US Government for any loss, claim, or damage arising from anyone relying on these data to others without also transferring this Disclaimer.

U.S. ARMY CORPS OF ENGINEERS

Surveyed By:
Plotted By:
Checked By:
Submitted:
Recommended:
Approved:

Survey Information

KASKASKIA_BEND_UPPER_MISSISSIPPI
UM_SL_KBC_20240826_BD_1
26 August 2024

Reach Number
15 of 18