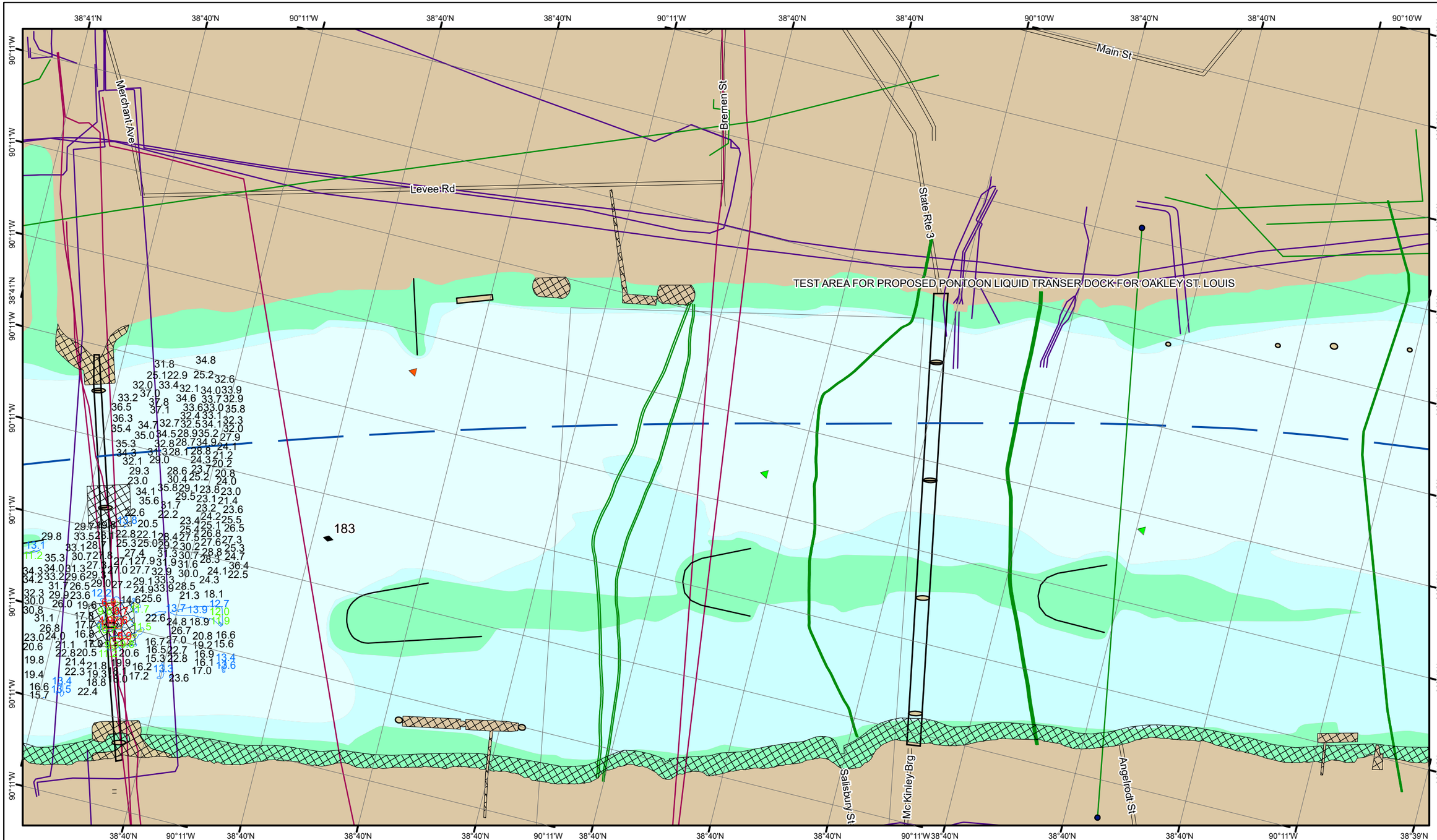

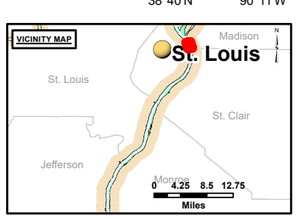

LAYERS

- River Mile
- Sailing Line
- 9' below LWRP2014 Surface
- 12' below LWRP2014 Surface
- 14' below LWRP2014 Surface
- Depths shown are below LWRP2014 Surface

Aids to Navigation

- Green
- Red
- Junction
- Green Buoy
- Red Buoy

Feet: 0, 250, 500, 750, 1,000

- Training Structure
- Revetment
- Tower/Power Poles
- Electrical Lines
- Fiber Optic Lines
- Pipelines

NOTES:

Horizontal Coordinate System:
North American Datum of 1983 (NAD83), projected to the State Plane Coordinate System (SPCS), Missouri East Zone. Distance units in U.S. Survey Feet.

Vertical Datum:
Soundings are shown in feet and indicate depths below the 2014 Low Water Reference Plane.

The information depicted on this map represents the results of a survey conducted on the date indicated and can only be considered to represent the general condition existing at that time.

The location of navigation aids are based on and provided by the U.S. Coast Guard.

US Army Corps of Engineers
District: CEMVS

Distribution Liability: The data represents the results of data collection and analysis performed by the US Corps of Engineers activity and indicates the general existing conditions. As such, it is only valid for the intended use, content, time and scale of the original data. The Government assumes no liability of any of the application of the data for other than its intended purpose.

DISCLAIMER:
Distribution Liability: The United States Government furnishes these data and the recipient accepts and uses them with the express understanding that the US Government makes no warranties, expressed or implied, concerning the accuracy, completeness, reliability, usability or suitability for any particular purpose of the information and data contained in this product furnished, nor assumes any liability resulting from the use of the product. The United States Government makes no warranties, expressed or implied, as to the use of the product furnished on any other system and makes no warranties as to the accuracy of any other data furnished. The recipient fully agrees not to represent these data to anyone as other than government data. The recipient agrees to indemnify the Government for any third party claims against the Government arising from the recipient's distribution or transfer of these data to others without also transferring this Disclaimer.

U.S. ARMY Corps of Engineers

Submitted: Surveyed By:
Recommended: Plotted By:
Approved: Checked By:

Survey Information

IVORY_LANDING_UPPER_MISSISSIPPI
UM_SL_ILC_20240319_AD_1
19 March 2024

Reach Number
37 of 45

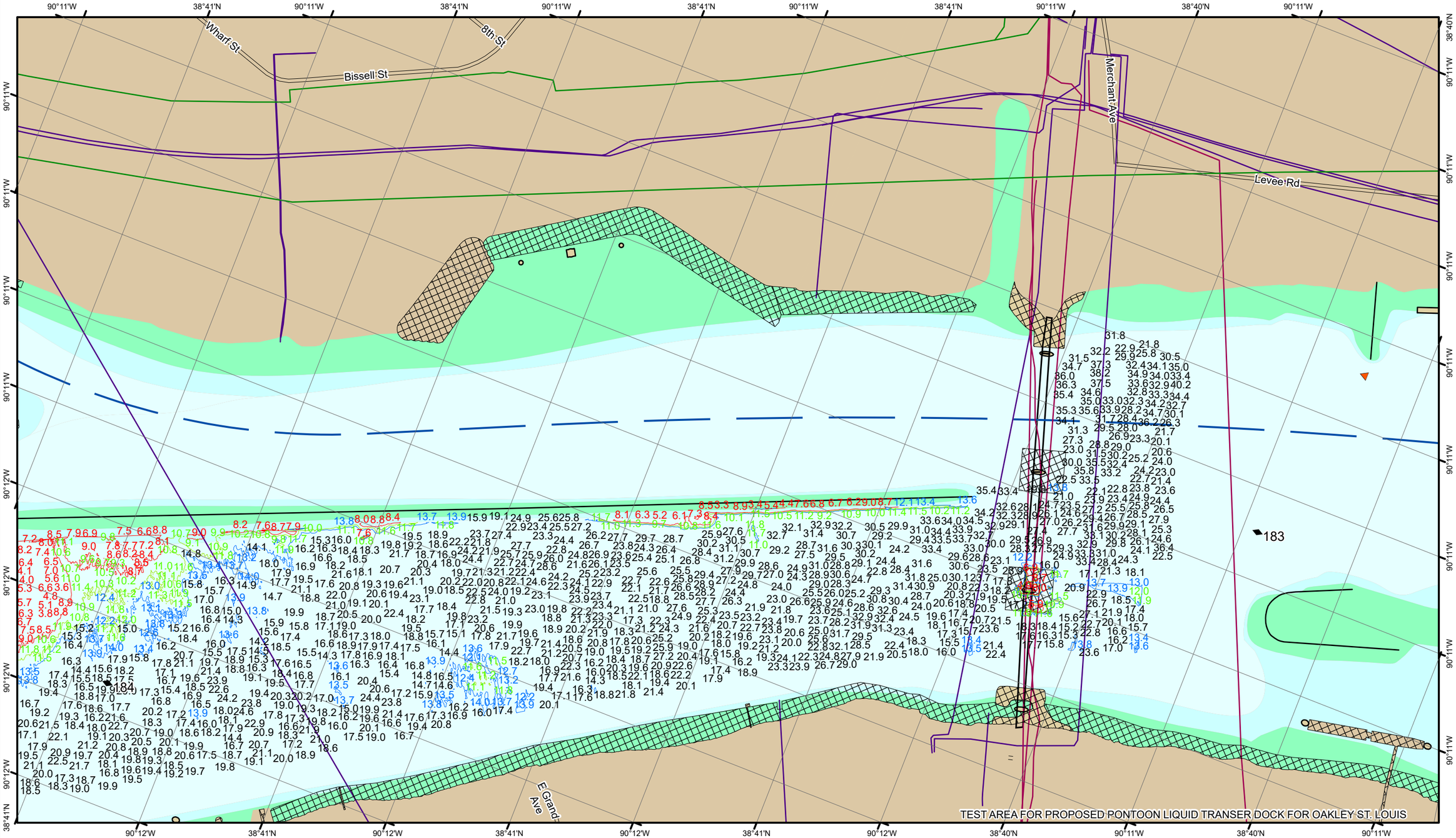

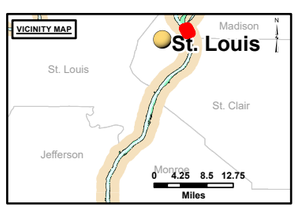

LAYERS

- River Mile
- Sailing Line
- 9' below LWRP2014 Surface
- 12' below LWRP2014 Surface
- 14' below LWRP2014 Surface
- Depths shown are below LWRP2014 Surface

Aids to Navigation

- Green
- Red
- Junction
- Green Buoy
- Red Buoy
- Training Structure
- Revetment
- Tower/Power Poles
- Electrical Lines
- Fiber Optic Lines
- Pipelines

Feet: 0, 250, 500, 750, 1,000

NOTES:

Horizontal Coordinate System:
North American Datum of 1983 (NAD83), projected to the State Plane Coordinate System (SPCS), Missouri East Zone. Distance units in U.S. Survey Feet.

Vertical Datum:
Soundings are shown in feet and indicate depths below the 2014 Low Water Reference Plane.

The information depicted on this map represents the results of a survey conducted on the date indicated and can only be considered to represent the general condition existing at that time.

The location of navigation aids are based on and provided by the U.S. Coast Guard.

US Army Corps of Engineers
District: CEMVS

DISCLAIMER
Distribution Liability: The United States Government furnishes these data and the recipient accepts and uses them with the express understanding that the US Government makes no warranties, expressed or implied, concerning the accuracy, completeness, reliability, usability or suitability for any particular purpose of the information and data furnished herein, nor assumes any liability under no liability whatsoever to any person by reason of any use made thereof. The United States Government makes no warranties. The recipient fully agrees not to represent these data to anyone as other than government data. The recipient agrees to indemnify the US for any claims arising from the recipient's distribution of these data to others without also transferring this Disclaimer.

Distribution Liability: The data represents the results of data collected by the U.S. Army Corps of Engineers activity and indicates the general existing conditions. As such, it is only valid for the intended use, correct, true and complete only as of the date of the data. No liability is assumed of any of the application of the data for other than its intended purpose.

U.S. ARMY CORPS OF ENGINEERS

Submitted: Surveyed By:
Recommended: Plotted By:
Approved: Checked By:

Survey Information

IVORY_LANDING_UPPER_MISSISSIPPI
UM_SL_ILC_20240319_AD_1
19 March 2024

Reach Number
38 of 45

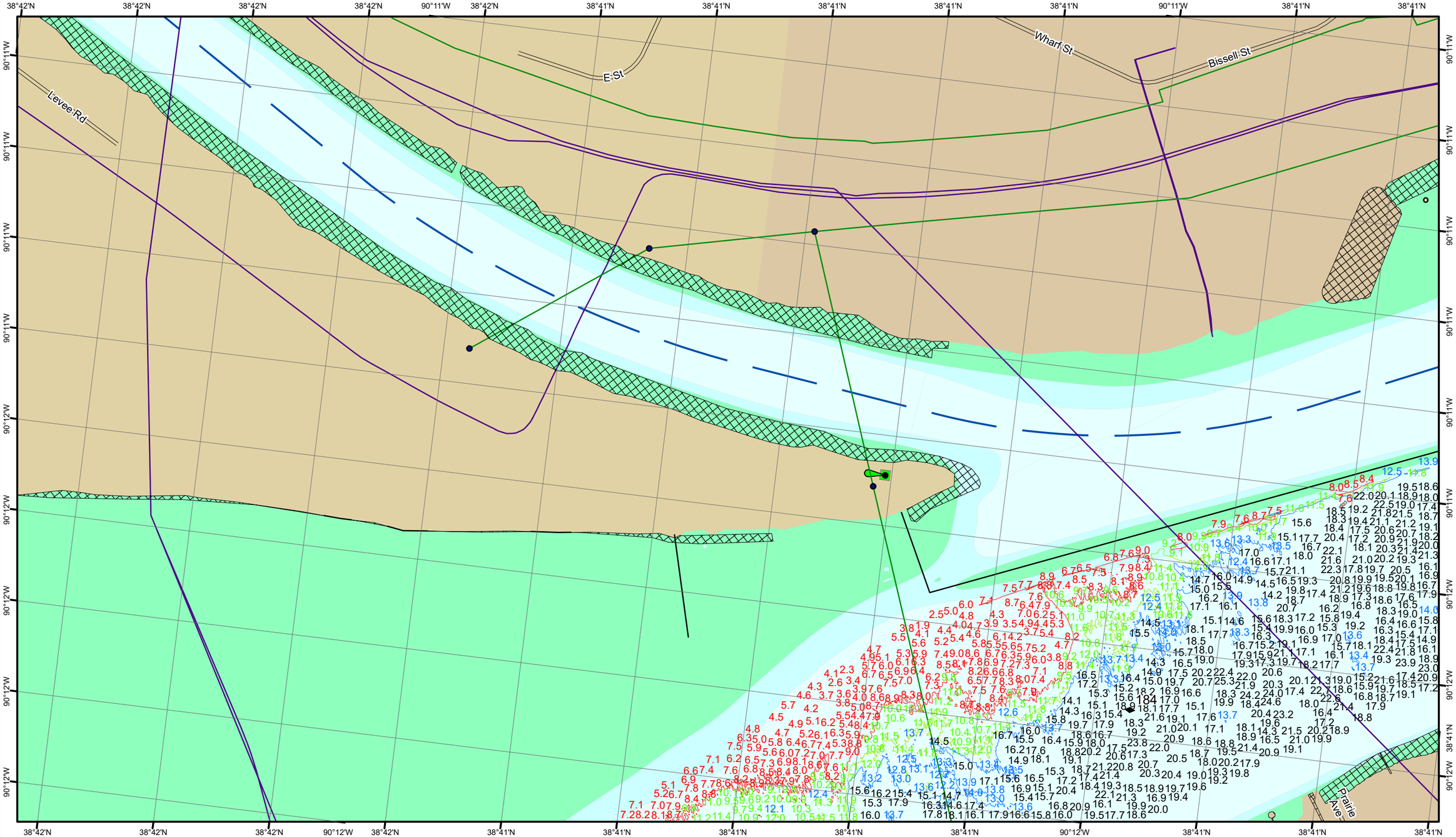

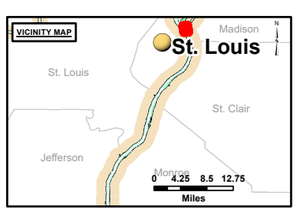

LAYERS

- River Mile
- Sailing Line
- 9' below LWRP2014 Surface
- 12' below LWRP2014 Surface
- 14' below LWRP2014 Surface
- Depths shown are below LWRP2014 Surface

Aids to Navigation

- Green
- Red
- Junction

- Green Buoy
- Red Buoy

Feet: 0 250 500 750 1,000

- Training Structure
- Revetment
- Tower/Power Poles
- Electrical Lines
- Fiber Optic Lines
- Pipelines

NOTES:

Horizontal Coordinate System:
North American Datum of 1983 (NAD83), projected to the State Plane Coordinate System (SPCS), Missouri East Zone. Distance units in U.S. Survey Feet.

Vertical Datum:
Soundings are shown in feet and indicate depths below the 2014 Low Water Reference Plane.

The information depicted on this map represents the results of a survey conducted on the date indicated and can only be considered to represent the general condition existing at that time.

The location of navigation aids are based on and provided by the U.S. Coast Guard.

US Army Corps of Engineers
District: CEMVS

Distribution Liability: The data represents the results of data collection and analysis performed by the US Army Corps of Engineers activity and indicates the general existing conditions. As such, it is only valid for the intended use, context, time and purpose for which it was collected and processed. The Government assumes no liability for any other than its intended purpose of any of the application of the data for other than its intended purpose.

DISCLAIMER:
Distribution Liability: The United States Government furnishes these data and the recipient accepts and uses them with the express understanding that the US Government makes no warranties, expressed or implied, concerning the accuracy, completeness, reliability, usability or suitability for any particular purpose of the information and data contained in this product furnished by any user under no liability whatsoever to any person by reason of any use made thereof. It is understood that the information contained in this product is not to be construed as representing the US Government's position. The recipient fully agrees not to represent these data to anyone as other than US Government data. The recipient agrees to include this disclaimer with these data to others without also transferring this Disclaimer.

U.S. ARMY CORPS OF ENGINEERS

Submitted: Surveyed By:

Recommended: Plotted By: ____

Approved: Checked By: ____

Survey Information

IVORY_LANDING_UPPER_MISSISSIPPI

UM_SL_ILC_20240319_AD_1

19 March 2024

Reach Number

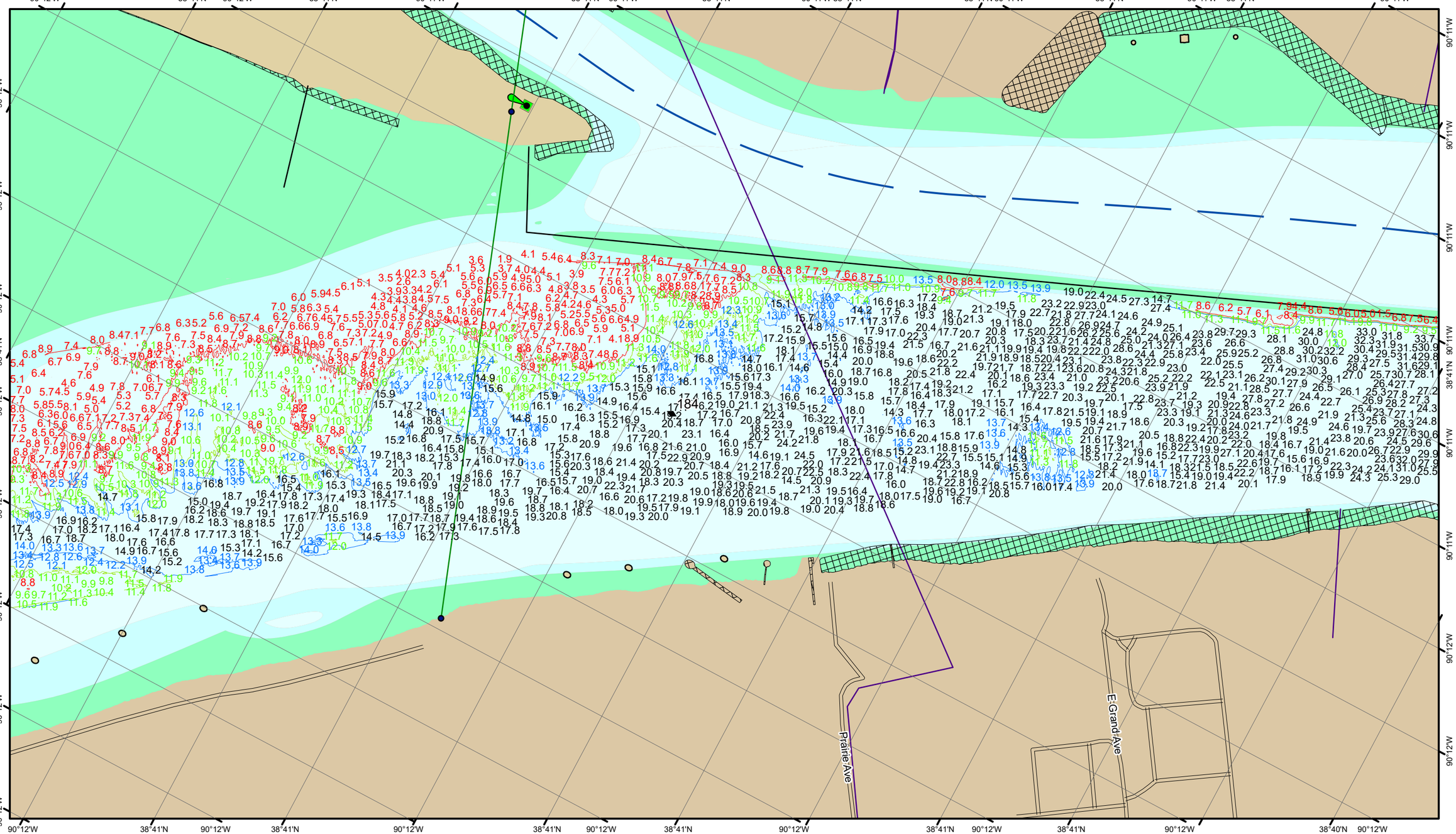

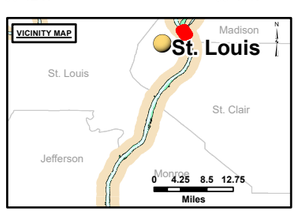

LAYERS

- River Mile
- Sailing Line
- 9' below LWRP2014 Surface
- 12' below LWRP2014 Surface
- 14' below LWRP2014 Surface
- Depths shown are below LWRP2014 Surface

Aids to Navigation

- Green
- Red
- Junction
- Green Buoy
- Red Buoy

Feet: 0 250 500 750 1,000

- Training Structure
- Revetment
- Tower/Power Poles
- Electrical Lines
- Fiber Optic Lines
- Pipelines

NOTES:

Horizontal Coordinate System:
North American Datum of 1983 (NAD83), projected to the State Plane Coordinate System (SPCS), Missouri East Zone. Distance units in U.S. Survey Feet.

Vertical Datum:
Soundings are shown in feet and indicate depths below the 2014 Low Water Reference Plane.

The information depicted on this map represents the results of a survey conducted on the date indicated and can only be considered to represent the general condition existing at that time.

The location of navigation aids are based on and provided by the U.S. Coast Guard.

US Army Corps of Engineers
District: CEMVS

Distribution Liability: The data represents the results of data gathering and processing performed by the US Army Corps of Engineers activity and indicates the general existing conditions. As such, it is only valid for the intended use, correct, true and complete at the time of data collection. The Government makes no warranties, of any of the application of the data for other than its intended purpose.

DISCLAIMER:
Distribution Liability: The United States Government furnishes these data and the recipient accepts and uses them with the express understanding that the US Government makes no warranties, expressed or implied, concerning the accuracy, completeness, reliability, usability or suitability for any particular purpose of the information and data contained in this product furnished by us and under no liability whatsoever to any person by reason of any use made thereof. The United States Government furnishes this data to the recipient fully agrees not to represent these data to anyone as other than government data. The recipient agrees to indemnify the United States for any third party claims against the Government arising from the use of these data to others without also transferring this Disclaimer.

U.S. ARMY CORPS OF ENGINEERS

Surveyed By: ____
Plotted By: ____
Submitted: ____
Recommended: ____
Approved: ____
Checked By: ____

Survey Information

IVORY_LANDING_UPPER_MISSISSIPPI
UM_SL_ILC_20240319_AD_1
19 March 2024

Reach Number
40 of 45

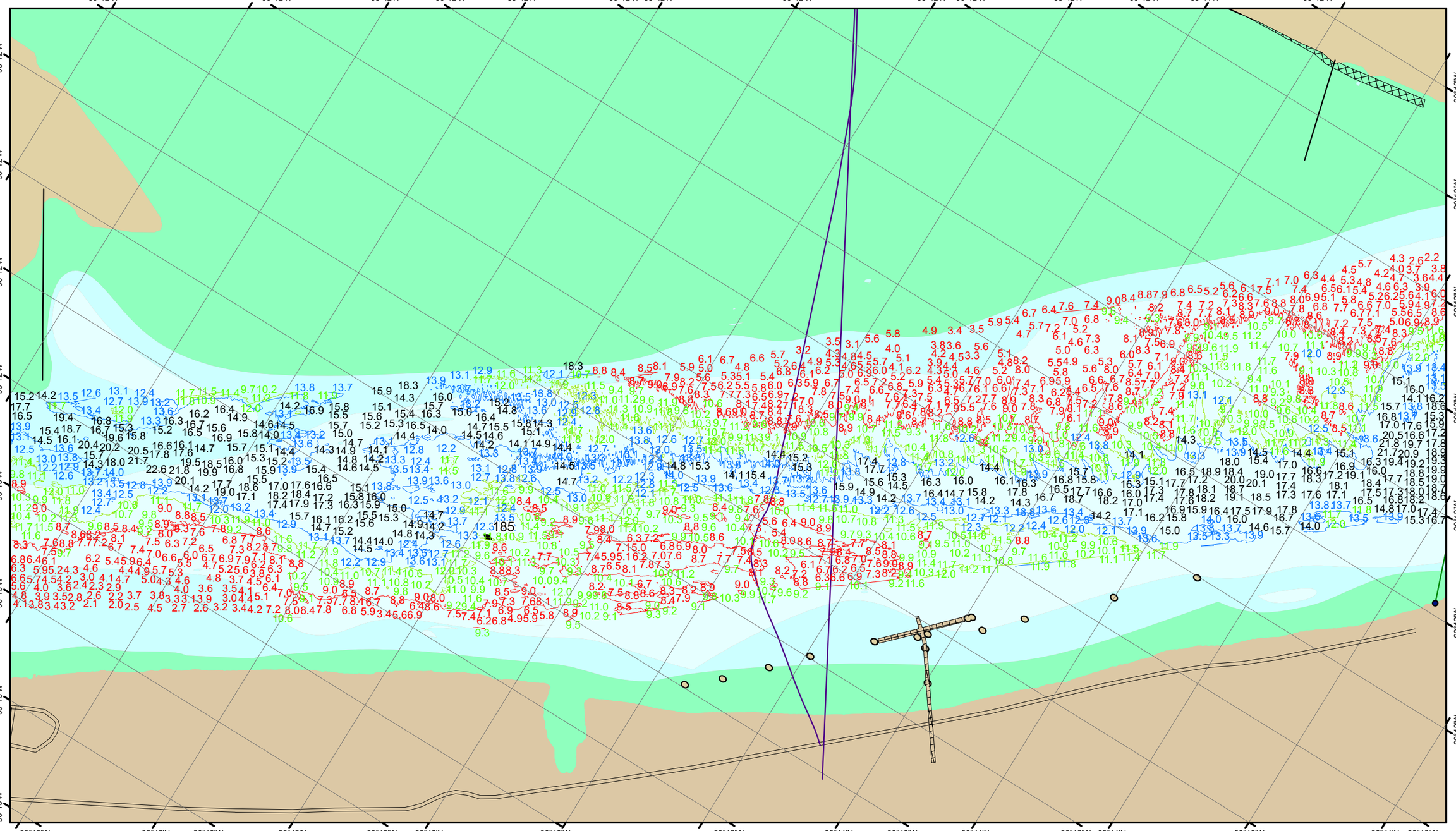

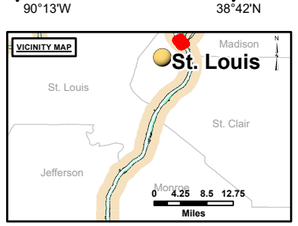

LAYERS

- River Mile
- Sailing Line
- 9' below LWRP2014 Surface
- 12' below LWRP2014 Surface
- 14' below LWRP2014 Surface
- Depths shown are below LWRP2014 Surface

Aids to Navigation

- Green
- Red
- Junction
- Green Buoy
- Red Buoy

Feet: 0, 250, 500, 750, 1,000

- Training Structure
- Revetment
- Tower/Power Poles
- Electrical Lines
- Fiber Optic Lines
- Pipelines

NOTES:

Horizontal Coordinate System:
North American Datum of 1983 (NAD83), projected to the State Plane Coordinate System (SPCS), Missouri East Zone. Distance units in U.S. Survey Feet.

Vertical Datum:
Soundings are shown in feet and indicate depths below the 2014 Low Water Reference Plane.

The information depicted on this map represents the results of a survey conducted on the date indicated and can only be considered to represent the general condition existing at that time.

The location of navigation aids are based on and provided by the U.S. Coast Guard.

US Army Corps of Engineers
District: CEMVS

DISCLAIMER:
Distribution Liability: The United States Government furnishes these data and the recipient accepts and uses them with the express understanding that the US Government makes no warranties, expressed or implied, concerning the accuracy, completeness, reliability, usability or suitability for any particular purpose of the information and data contained in this product nor shall any liability under any liability whatsoever to any person by reason of any use of this product. In no event will the United States Government be liable to the recipient fully agrees not to represent these data to anyone as other than government data and to hold the United States Government harmless from the application of the data for other than its intended purpose. Also, it is only valid for the intended use, correct, free and complete. Moreover, it reflects the general existing conditions. of any of the data for other than its intended purpose.
These data to others without also transferring this Disclaimer.

U.S. ARMY CORPS OF ENGINEERS

Surveyed By:	Plotted By:	Checked By:
Submitted:	Recommended:	Approved:

Survey Information

IVORY_LANDING_UPPER_MISSISSIPPI
UM_SL_ILC_20240319_AD_1
19 March 2024

Reach Number
41 of 45

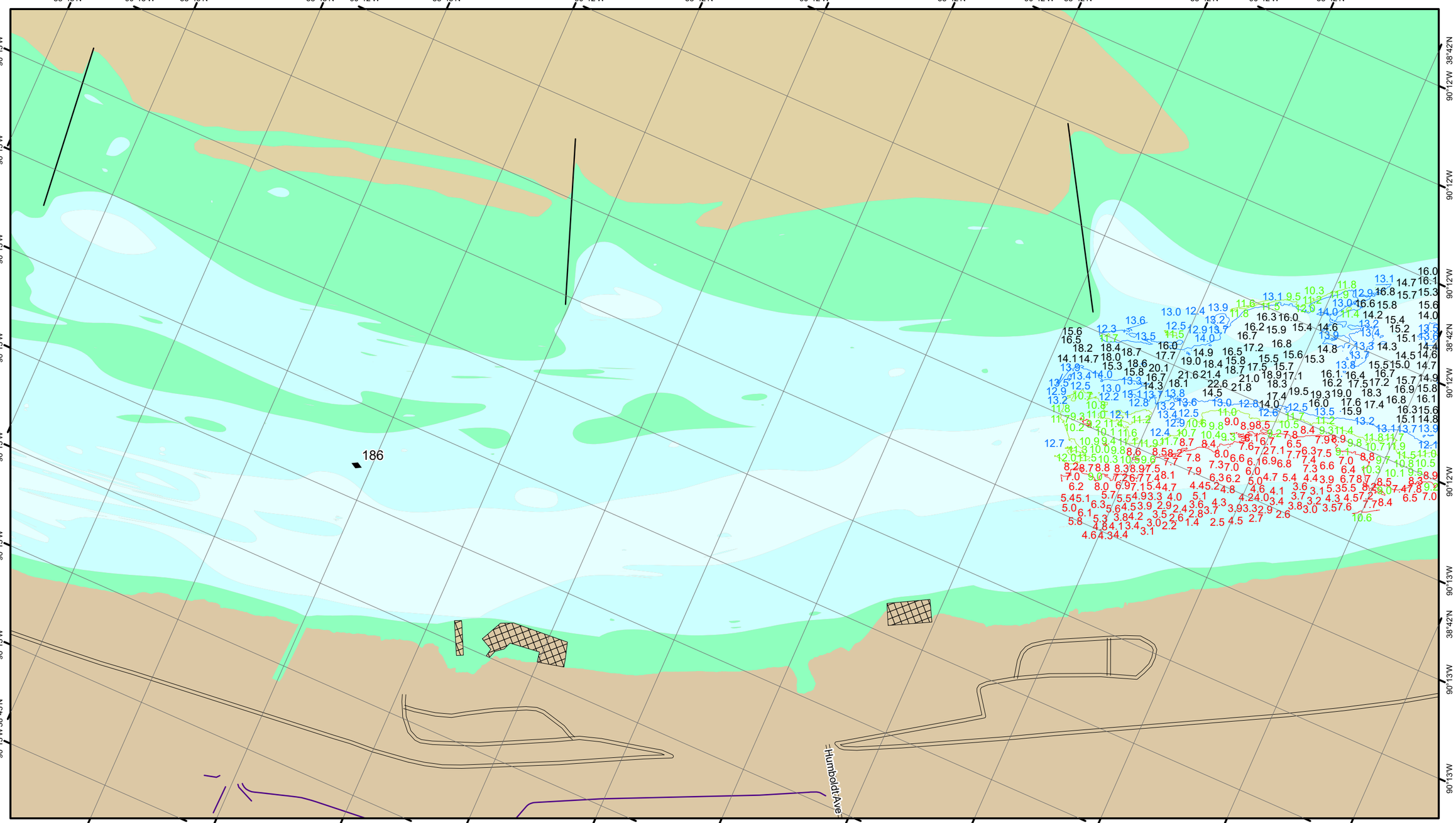

LAYERS

- River Mile
- Sailing Line
- 9' below LWRP2014 Surface
- 12' below LWRP2014 Surface
- 14' below LWRP2014 Surface
- Depths shown are below LWRP2014 Surface

Aids to Navigation

- Green
- Red
- Junction

- Green Buoy
- Red Buoy

Feet: 0, 250, 500, 750, 1,000

- Training Structure
- Revetment
- Tower/Power Poles
- Electrical Lines
- Fiber Optic Lines
- Pipelines

NOTES:

Horizontal Coordinate System:
North American Datum of 1983 (NAD83), projected to the State Plane Coordinate System (SPCS), Missouri East Zone. Distance units in U.S. Survey Feet.

Vertical Datum:
Soundings are shown in feet and indicate depths below the 2014 Low Water Reference Plane.

The information depicted on this map represents the results of a survey conducted on the date indicated and can only be considered to represent the general condition existing at that time.

The location of navigation aids are based on and provided by the U.S. Coast Guard.

US Army Corps of Engineers
District: CEMVS

DISCLAIMER:
Distribution Liability: The United States Government furnishes these data and the recipient accepts and uses them with the express understanding that the US Government makes no warranties, expressed or implied, concerning the accuracy, completeness, reliability, usability or suitability for any particular purpose of the information and data contained in this product furnished by any user, nor shall any liability whatsoever to any persons by reason of any use of this product or any portion thereof be assumed by the United States Government. The recipient fully agrees not to represent these data to anyone as other than government data and to hold the United States Government harmless from the use of these data or otherwise. These data are provided "as is" without any warranties of any kind, and the recipient assumes all risk for any use whatsoever. The recipient also agrees that if these data are provided to others, the recipient will include this Disclaimer with these data to others without alteration or deletion of any part of this Disclaimer.

U.S. ARMY CORPS OF ENGINEERS

Surveyed By: ____
Plotted By: ____
Checked By: ____
Submitted: ____
Recommended: ____
Approved: ____

Survey Information

IVORY_LANDING_UPPER_MISSISSIPPI
UM_SL_ILC_20240319_AD_1
19 March 2024

Reach Number
42 of 45