

DISCLAIMER: The United States Government makes no warranty, express or implied, regarding the accuracy, reliability, or completeness of the information and data furnished. The United States Government shall be held harmless for any loss or damage, including consequential damages, resulting from the use of the information and data furnished. These data belong to the Government. Therefore, the recipient may not transfer these data to others without obtaining the Government's permission.

| | | |
|------------------------------|-------------|-------------|
| U.S. ARMY CORPS OF ENGINEERS | | |
| Surveyed By: | Plotted By: | Checked By: |
| Number: | Document: | Approved: |

Survey Information
 IVORY_LANDING_UPPER_MISSISSIPPI
 UM_SL_ILC_20231214_BD_2
 14 December 2023



LAYERS

- River Mile
- Sailing Line
- 9' below LWRP2014 Surface
- 12' below LWRP2014 Surface
- 14' below LWRP2014 Surface

Depths shown are below LWRP2014 Surface

Aids to Navigation

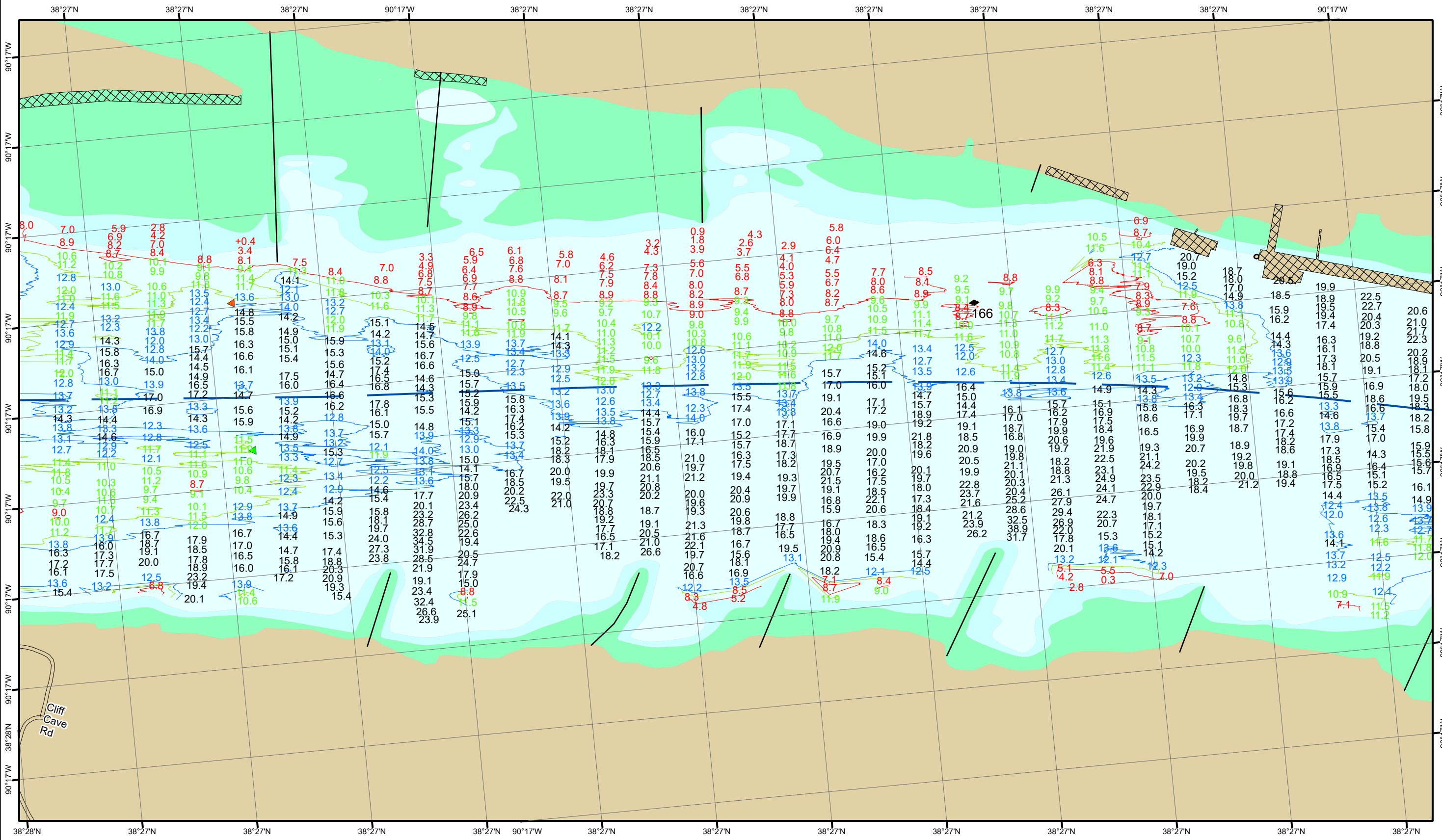
- Green
- Red
- Junction
- Green Buoy
- Red Buoy

Structures and Lines

- Training Structure
- Revetment
- Tower/Power Poles
- Electrical Lines
- Fiber Optic Lines
- Pipelines

Scale: 0, 250, 500, 750, 1,000 Feet

NOTES:
 Horizontal Coordinate System:
 North American Datum of 1983 (NAD83), projected to the State Plane Coordinate System (SPCS), Missouri East Zone. Distance units in U.S. Survey Feet.
 Vertical Datum:
 Soundings are shown in feet and indicate depths below the 2014 Low Water Reference Plane.
 The information depicted on this map represents the results of a survey conducted on the date indicated and can only be considered to represent the general condition existing at that time.
 The location of navigation aids are based on and provided by the U.S. Coast Guard.



DISCLAIMER: The United States Government Lenders and/or Guarantors make no warranty or representation, express or implied, regarding the accuracy, reliability, or completeness of the information provided herein. The United States Government Lenders and/or Guarantors shall not be held liable for any errors or omissions in the information provided herein. The recipient shall be responsible for verifying the information provided herein against other available information. The United States Government Lenders and/or Guarantors shall not be held liable for any damages, including consequential damages, arising from the use of the information provided herein. The recipient shall be responsible for obtaining any necessary permits or approvals for the use of the information provided herein. The recipient shall be responsible for obtaining any necessary permits or approvals for the use of the information provided herein.

| | | |
|--------------|-------------|-------------|
| Surveyed By: | Plotted By: | Checked By: |
| | | |
| | | |
| | | |

Survey Information
 IVORY_LANDING_UPPER_MISSISSIPPI
 UM_SL_ILC_20231214_BD_2
 14 December 2023



LAYERS

- River Mile
- Sailing Line
- 9' below LWRP2014 Surface
- 12' below LWRP2014 Surface
- 14' below LWRP2014 Surface

Depths shown are below LWRP2014 Surface

Aids to Navigation

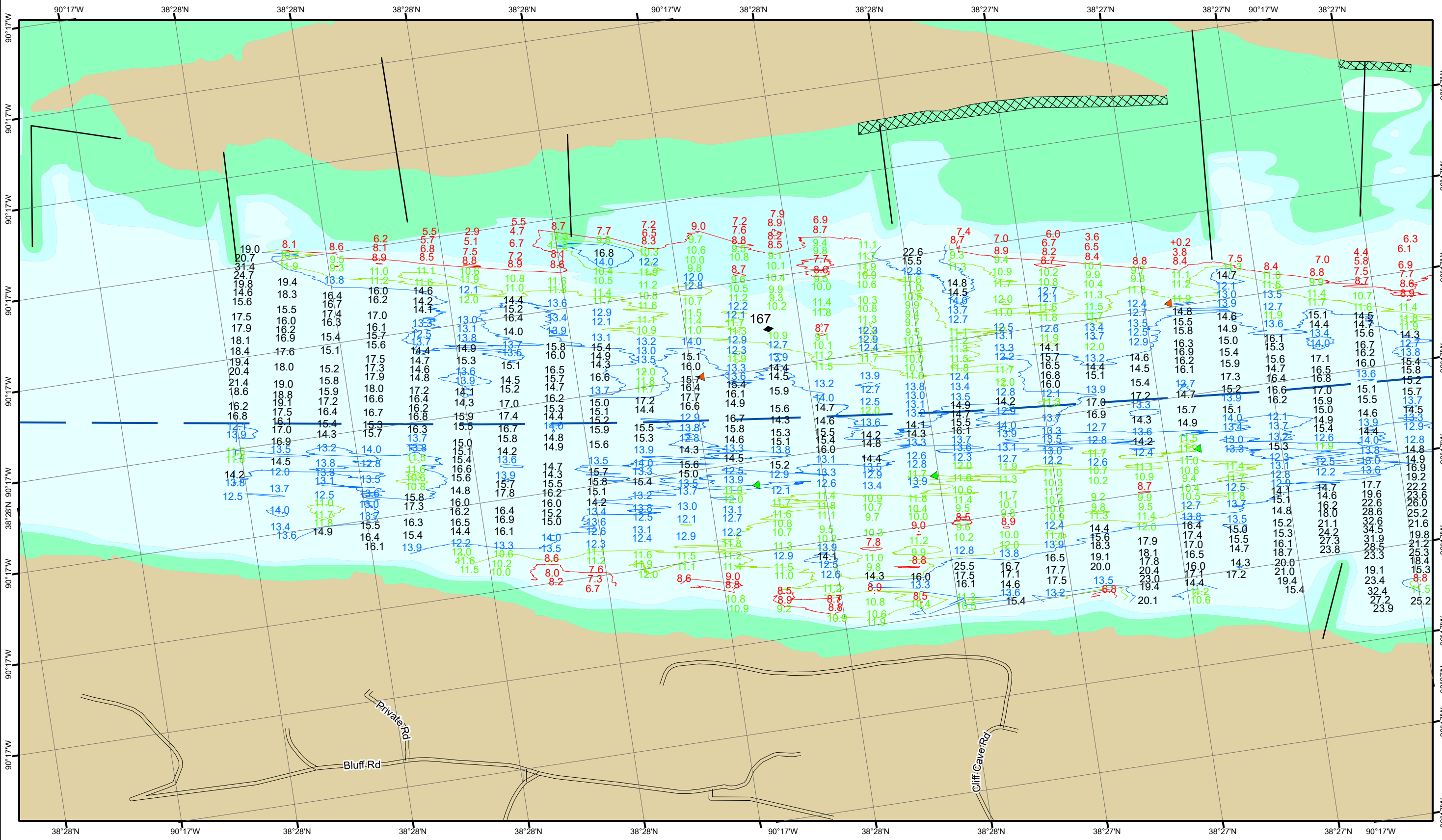
- Green
- Red
- Junction
- Green Buoy
- Red Buoy

Training Structure

- Retevment
- Tower/Power Poles
- Electrical Lines
- Fiber Optic Lines
- Pipelines

NOTES:
 Horizontal Coordinate System:
 North American Datum of 1983 (NAD83), projected to the State Plane Coordinate System (SPCS), Missouri East Zone. Distance units in U.S. Survey Feet.
 Vertical Datum:
 Soundings are shown in feet and indicate depths below the 2014 Low Water Reference Plane.
 The information depicted on this map represents the results of a survey conducted on the date indicated and can only be considered to represent the general condition existing at that time.
 The location of navigation aids are based on and provided by the U.S. Coast Guard.

Reach Number
 16 of 45



DISCLAIMER: The United States Government Lenders and Guarantors make no warranties, express or implied, in connection with the use of the information and data furnished. The United States Government shall be held harmless for any loss or damage, including consequential damages, resulting from the use of the information and data furnished. These data belong to the Government. Therefore, the recipient may not transfer these data to others without the written consent of the Government.

| | |
|--------------|-------------|
| Surveyed By: | Checked By: |
| Plotted By: | Approved: |

Survey Information
 IVORY_LANDING_UPPER_MISSISSIPPI
 UM_SL_ILC_20231214_BD_2
 14 December 2023



LAYERS

- River Mile
- Sailing Line
- 9' below LWRP2014 Surface
- 12' below LWRP2014 Surface
- 14' below LWRP2014 Surface

Depths shown are below LWRP2014 Surface

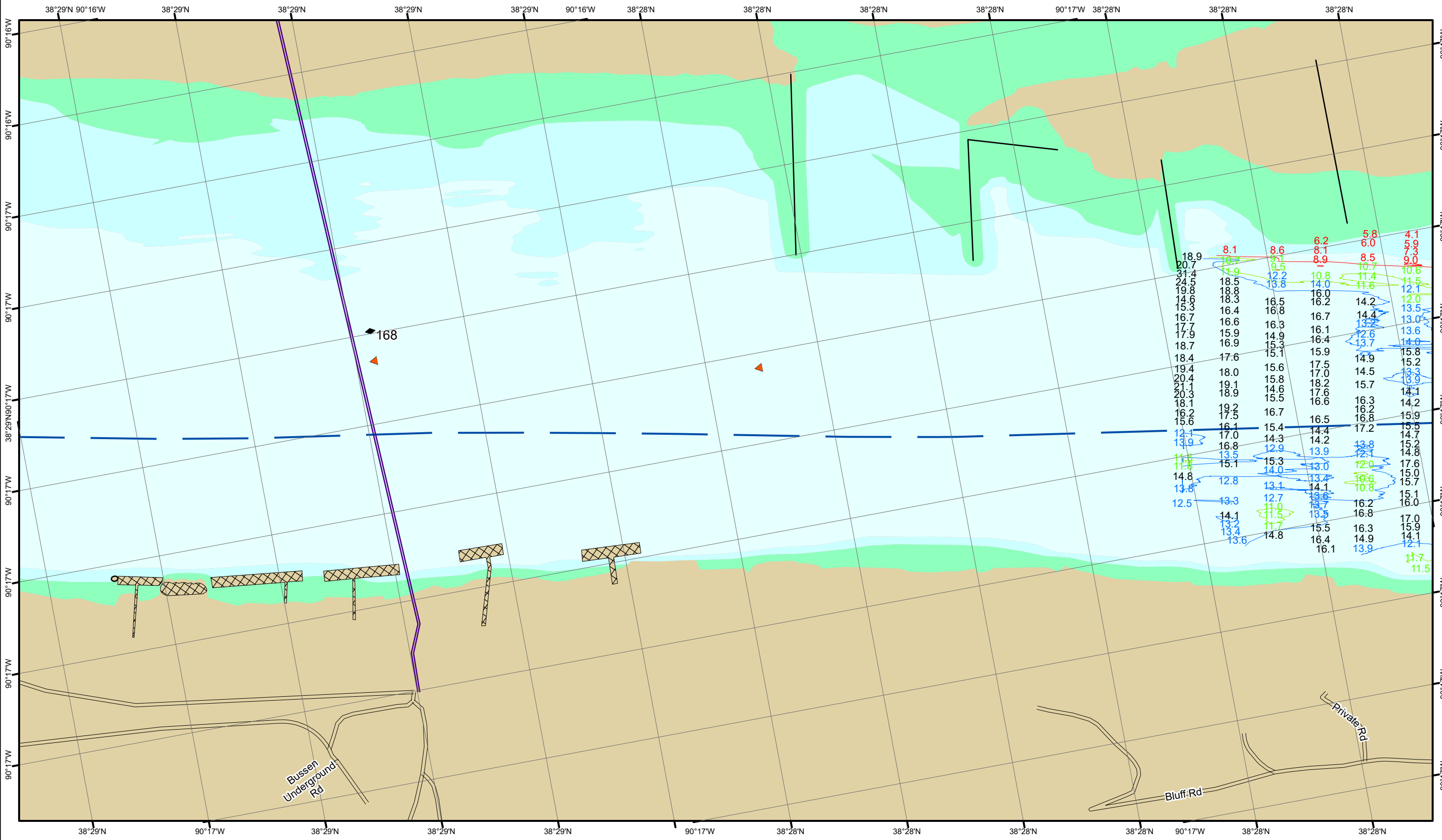
Aids to Navigation

- Green Buoy
- Red Buoy
- Junction
- Training Structure
- Revetment
- Tower/Power Poles
- Electrical Lines
- Fiber Optic Lines
- Pipelines

Scale: 0, 250, 500, 750, 1,000 Feet

NOTES:
 Horizontal Coordinate System: North American Datum of 1983 (NAD83), projected to the State Plane Coordinate System (SPCS), Missouri East Zone. Distance units in U.S. Survey Feet.
 Vertical Datum: Soundings are shown in feet and indicate depths below the 2014 Low Water Reference Plane.
 The information depicted on this map represents the results of a survey conducted on the date indicated and can only be considered to represent the general condition existing at that time.
 The location of navigation aids are based on and provided by the U.S. Coast Guard.

Reach Number
 17 of 45



DISCLAIMER: The United States Government furnishes this information as a service to the public. It is not intended to be used for any purpose other than that for which it was prepared. The United States Government makes no warranty, express or implied, as to the accuracy, reliability, or availability of the information. The user shall be responsible for the proper use of the information. The United States Government shall not be held liable for any damages, including consequential damages, arising from the use of the information. These data belong to the Government. Therefore the recipient may not transfer these data to others without the written consent of the Government.

| | | |
|--------------|-------------|-------------|
| Surveyed By: | Plotted By: | Checked By: |
| Number: | Document: | Approved: |

Survey Information
 IVORY_LANDING_UPPER_MISSISSIPPI
 UM_SL_ILC_20231214_BD_2
 14 December 2023



LAYERS

- River Mile
- Sailing Line
- 9' below LWRP2014 Surface
- 12' below LWRP2014 Surface
- 14' below LWRP2014 Surface

Depths shown are below LWRP2014 Surface

Aids to Navigation

- Green
- Red
- Junction
- Green Buoy
- Red Buoy

Structures

- Training Structure
- Revetment
- Tower/Power Poles
- Electrical Lines
- Fiber Optic Lines
- Pipelines

Scale: 0 250 500 750 1,000 Feet

NOTES:
 Horizontal Coordinate System:
 North American Datum of 1983 (NAD83), projected to the State Plane Coordinate System (SPCS), Missouri East Zone. Distance units in U.S. Survey Feet.
 Vertical Datum:
 Soundings are shown in feet and indicate depths below the 2014 Low Water Reference Plane.
 The information depicted on this map represents the results of a survey conducted on the date indicated and can only be considered to represent the general condition existing at that time.
 The location of navigation aids are based on and provided by the U.S. Coast Guard.