

**DISCLAIMER:** The United States Government furnishes this information as a service to the public. It is not intended to be used for any purpose other than that for which it was prepared. The United States Government makes no warranty, express or implied, in this information and its use. The user assumes all liability for any damage or loss resulting from the use of this information. The United States Government shall be held harmless from any and all claims, damages, and expenses, including reasonable attorneys' fees, resulting from the use of this information. These data belong to the Government. Therefore the recipient may not transfer these data to others without obtaining the necessary approvals from the Government.

U.S. ARMY CORPS OF ENGINEERS		
Surveyed By:	Plotted By:	Checked By:

**Survey Information**  
 IVORY\_LANDING\_UPPER\_MISSISSIPPI  
 UM\_SL\_ILC\_20231017\_BD\_1  
 17 October 2023



**LAYERS**

- ◆ River Mile
- Sailing Line
- 9' below LWRP2014 Surface
- 12' below LWRP2014 Surface
- 14' below LWRP2014 Surface

Depths shown are below LWRP2014 Surface

**Aids to Navigation**

- Green
- Red
- Junction
- ▲ Green Buoy
- ▲ Red Buoy

**Infrastructure**

- Training Structure
- ▣ Retevment
- Tower/Power Poles
- Electrical Lines
- Fiber Optic Lines
- Pipelines

Scale: 0 250 500 750 1,000 Feet

**NOTES:**  
 Horizontal Coordinate System:  
 North American Datum of 1983 (NAD83), projected to the State Plane Coordinate System (SPCS), Missouri East Zone. Distance units in U.S. Survey Feet.  
 Vertical Datum:  
 Soundings are shown in feet and indicate depths below the 2014 Low Water Reference Plane.  
 The information depicted on this map represents the results of a survey conducted on the date indicated and can only be considered to represent the general condition existing at that time.  
 The location of navigation aids are based on and provided by the U.S. Coast Guard.

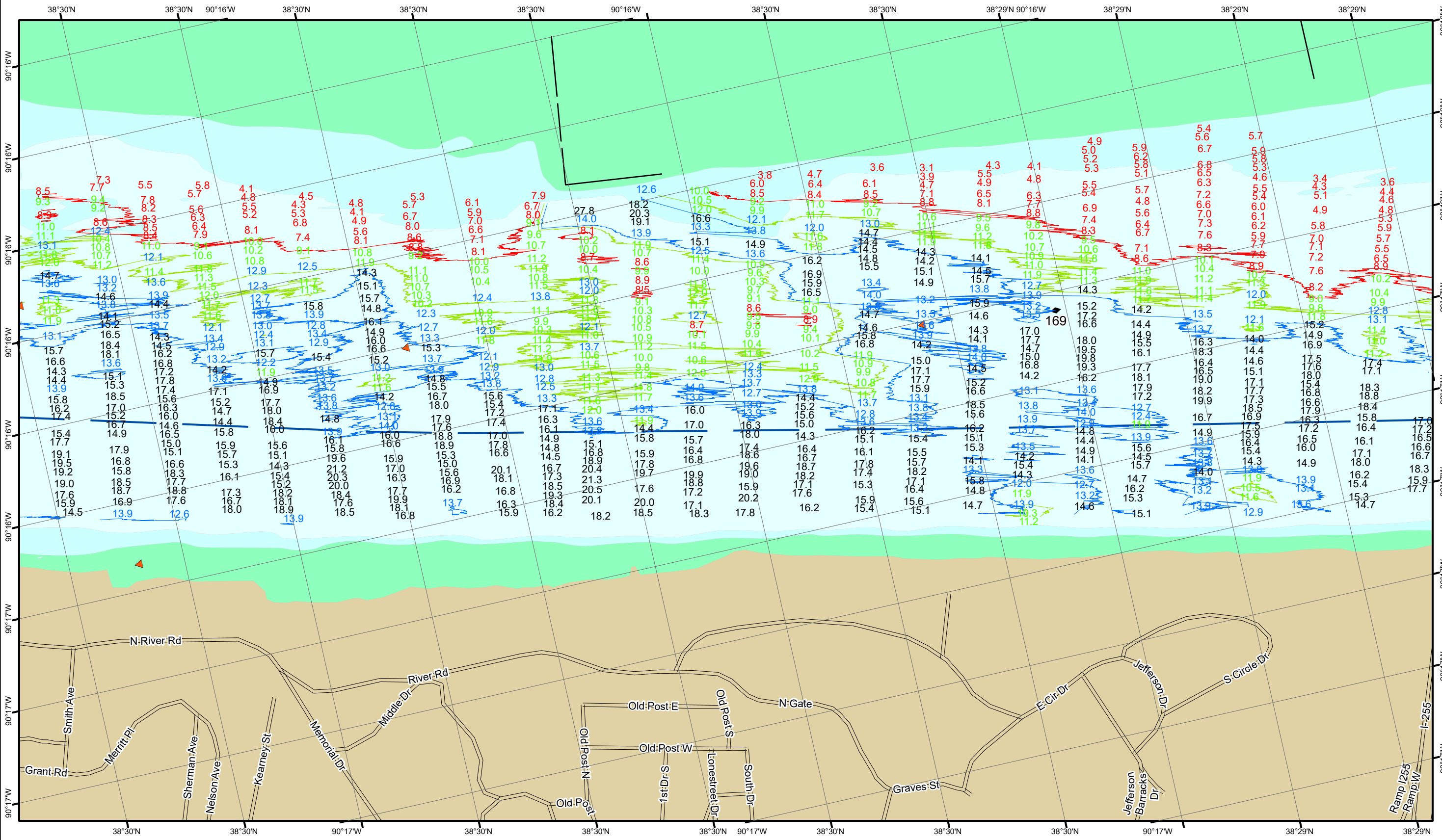


**DISCLAIMER:** The United States Government furnishes this information as it is received from the source. The United States Government makes no warranty, express or implied, as to the accuracy, reliability, or suitability for any particular purpose of the information and its use is limited. The United States Government shall be held harmless for any damage or loss resulting from the use of the information provided. These data belong to the Government. Therefore the recipient may not transfer these data to others, without obtaining the permission of the U.S. Army Corps of Engineers.

Surveyed By:	Checked By:
Plotted By:	Approved:
Recommended:	

**Survey Information**  
 IVORY\_LANDING\_UPPER\_MISSISSIPPI  
 UM\_SL\_ILC\_20231017\_BD\_1  
 17 October 2023

**Reach Number**  
 20 of 44



**LAYERS**

- River Mile
- Sailing Line
- 9' below LWRP2014 Surface
- 12' below LWRP2014 Surface
- 14' below LWRP2014 Surface

Depths shown are below LWRP2014 Surface

**Aids to Navigation**

- Green
- Red
- Junction
- Green Buoy
- Red Buoy

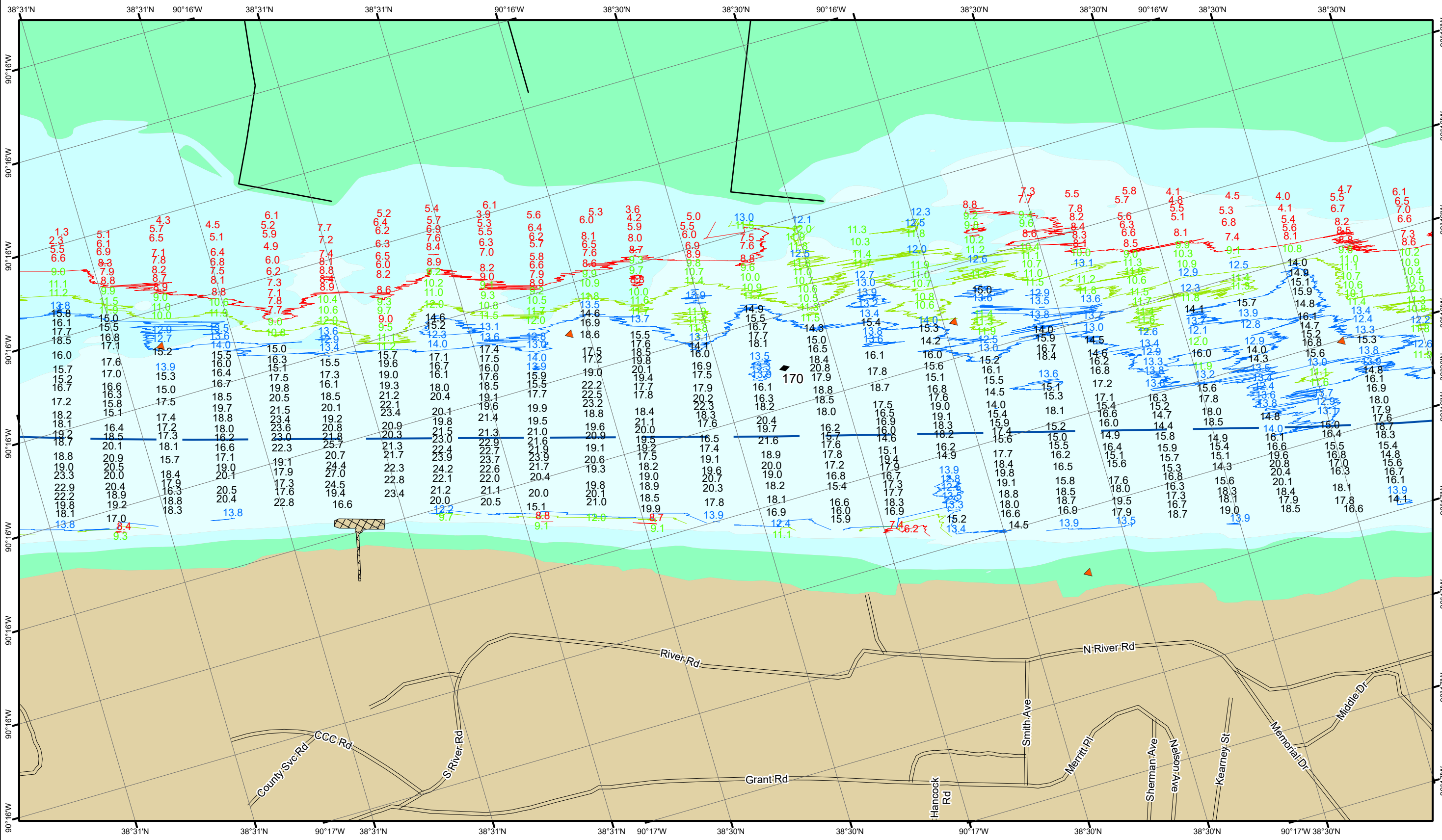
**Infrastructure**

- Training Structure
- Revetment
- Tower/Power Poles
- Electrical Lines
- Fiber Optic Lines
- Pipelines

Scale: 0, 250, 500, 750, 1,000 Feet

**NOTES:**  
 Horizontal Coordinate System:  
 North American Datum of 1983 (NAD83), projected to the State Plane Coordinate System (SPCS), Missouri East Zone. Distance units in U.S. Survey Feet.  
 Vertical Datum:  
 Soundings are shown in feet and indicate depths below the 2014 Low Water Reference Plane.  
 The information depicted on this map represents the results of a survey conducted on the date indicated and can only be considered to represent the general condition existing at that time.  
 The location of navigation aids are based on and provided by the U.S. Coast Guard.





**DISCLAIMER:** The United States Government furnishes this information for general information only. The user assumes all liability for any use of the information other than that intended by the United States Government. The United States Government makes no warranty, express or implied, regarding the accuracy, reliability, or completeness of the information. The user shall be responsible for verifying the accuracy of the information and for obtaining any necessary permits or clearances for any use of the information other than that intended by the United States Government. The user shall be responsible for obtaining any necessary permits or clearances for any use of the information other than that intended by the United States Government.

Surveyed By:	Checked By:
Plotted By:	Approved:

**Survey Information**  
 IVORY\_LANDING\_UPPER\_MISSISSIPPI  
 UM\_SL\_ILC\_20231017\_BD\_1  
 17 October 2023



**LAYERS**

- River Mile
- Sailing Line
- 9' below LWRP2014 Surface
- 12' below LWRP2014 Surface
- 14' below LWRP2014 Surface

Depths shown are below LWRP2014 Surface

**Aids to Navigation**

- Green
- Red
- Junction
- Green Buoy
- Red Buoy


**Training Structure**

- Retevment
- Tower/Power Poles
- Electrical Lines
- Fiber Optic Lines
- Pipelines

Scale: 0, 250, 500, 750, 1,000 Feet

**NOTES:**  
 Horizontal Coordinate System:  
 North American Datum of 1983 (NAD83), projected to the State Plane Coordinate System (SPCS), Missouri East Zone. Distance units in U.S. Survey Feet.  
 Vertical Datum:  
 Soundings are shown in feet and indicate depths below the 2014 Low Water Reference Plane.  
 The information depicted on this map represents the results of a survey conducted on the date indicated and can only be considered to represent the general condition existing at that time.  
 The location of navigation aids are based on and provided by the U.S. Coast Guard.

**Reach Number**  
 21 of 44



**DISCLAIMER:** The United States Government furnishes this information for general information only. It is not intended for use in any way that may constitute an endorsement, approval, or warranty of any kind by the United States Government. The user assumes all liability for any use of the information provided. The user shall be held responsible for any damage or injury resulting from the use of the information provided. The user shall be held responsible for any damage or injury resulting from the use of the information provided.

Surveyed By:	Plotted By:	Checked By:



**LAYERS**

- River Mile
- Sailing Line
- 9' below LWRP2014 Surface
- 12' below LWRP2014 Surface
- 14' below LWRP2014 Surface

Depths shown are below LWRP2014 Surface

**Aids to Navigation**

- Green
- Red
- Junction
- Green Buoy
- Red Buoy

**Infrastructure**

- Training Structure
- Retevment
- Tower/Power Poles
- Electrical Lines
- Fiber Optic Lines
- Pipelines


Scale: 0, 250, 500, 750, 1,000 Feet

**NOTES:**  
 Horizontal Coordinate System: North American Datum of 1983 (NAD83), projected to the State Plane Coordinate System (SPCS), Missouri East Zone. Distance units in U.S. Survey Feet.  
 Vertical Datum: Soundings are shown in feet and indicate depths below the 2014 Low Water Reference Plane.  
 The information depicted on this map represents the results of a survey conducted on the date indicated and can only be considered to represent the general condition existing at that time.  
 The location of navigation aids are based on and provided by the U.S. Coast Guard.

**Survey Information**  
 IVORY\_LANDING\_UPPER\_MISSISSIPPI  
 UM\_SL\_ILC\_20231017\_BD\_1  
 17 October 2023

**Reach Number**  
 22 of 44





**DISCLAIMER:** The United States Government furnishes this information as a service to the public and does not warrant its accuracy, completeness, or timeliness. The user assumes all liability for any use of this information. The United States Government shall not be held liable for any damages, including consequential damages, arising from the use of this information. This information is provided for informational purposes only and is not intended for navigation or other safety-critical applications. The user shall be responsible for verifying the accuracy of this information before use.

Surveyed By:	Plotted By:	Checked By:

**Survey Information**  
 IVORY\_LANDING\_UPPER\_MISSISSIPPI  
 UM\_SL\_ILC\_20231017\_BD\_1  
 17 October 2023



**LAYERS**

- River Mile
- Sailing Line
- 9' below LWRP2014 Surface
- 12' below LWRP2014 Surface
- 14' below LWRP2014 Surface

Depths shown are below LWRP2014 Surface

**Aids to Navigation**

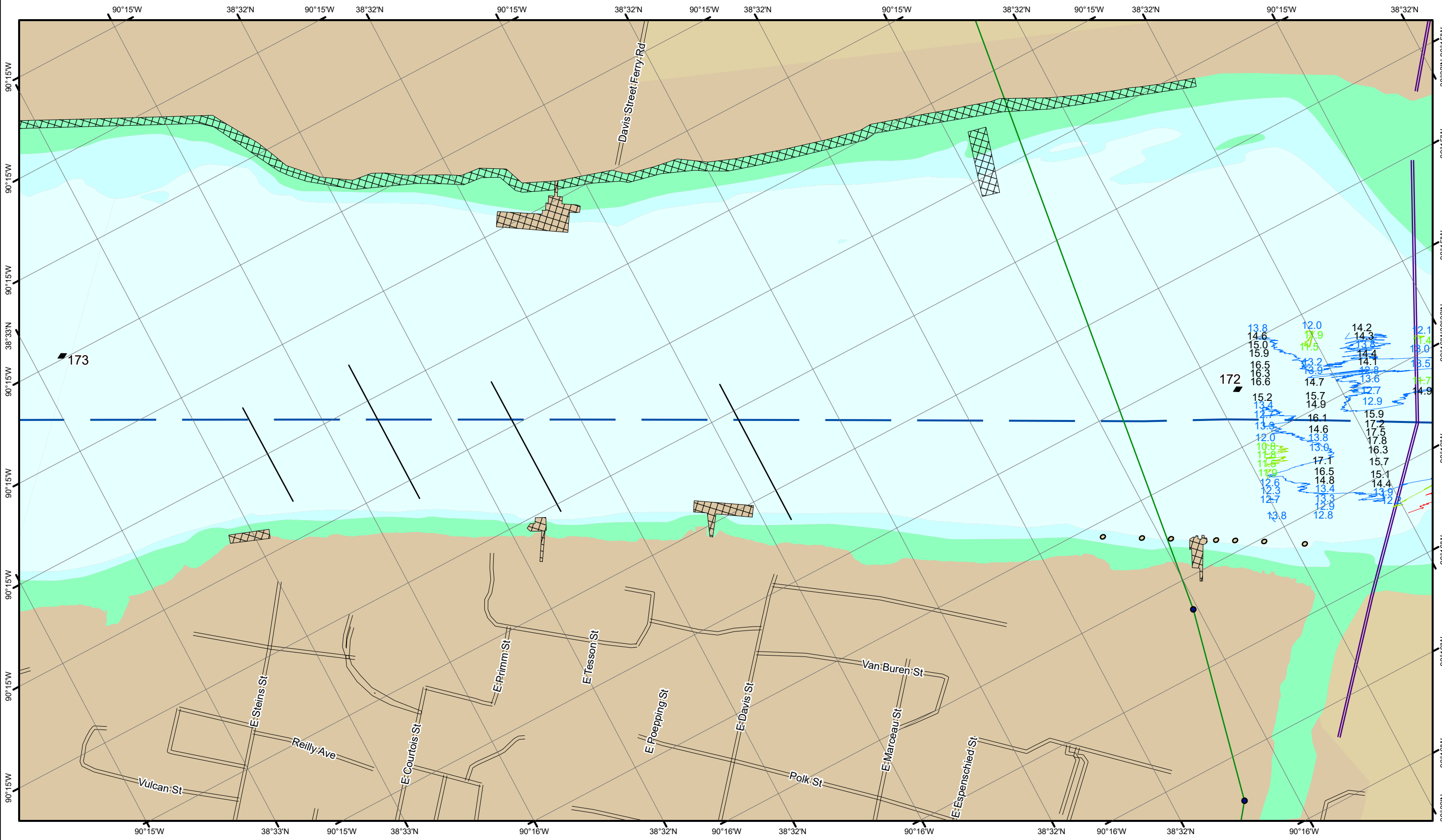
- Green
- Red
- Junction
- Green Buoy
- Red Buoy

**Infrastructure**

- Training Structure
- Revetment
- Tower/Power Poles
- Electrical Lines
- Fiber Optic Lines
- Pipelines

Scale: 0, 250, 500, 750, 1,000 Feet

**NOTES:**  
 Horizontal Coordinate System:  
 North American Datum of 1983 (NAD83), projected to the State Plane Coordinate System (SPCS), Missouri East Zone. Distance units in U.S. Survey Feet.  
 Vertical Datum:  
 Soundings are shown in feet and indicate depths below the 2014 Low Water Reference Plane.  
 The information depicted on this map represents the results of a survey conducted on the date indicated and can only be considered to represent the general condition existing at that time.  
 The location of navigation aids are based on and provided by the U.S. Coast Guard.



**DISCLAIMER:** The United States Government furnishes this information as a service to the public and does not warrant, represent, or guarantee the accuracy, reliability, or availability of the data for any purpose other than that for which it was collected. The user assumes all liability for any use of the information other than that for which it was collected. The United States Government shall be held harmless for any damages, claims, or losses, including reasonable attorneys' fees, arising from the use of the information provided. These data belong to the Government. Therefore, the recipient may not transfer these data to others without obtaining the Government's permission.

Surveyed By:	Plotted By:	Checked By:

**Survey Information**  
 IVORY\_LANDING\_UPPER\_MISSISSIPPI  
 UM\_SL\_ILC\_20231017\_BD\_1  
 17 October 2023



**LAYERS**

- River Mile
- Sailing Line
- 9' below LWRP2014 Surface
- 12' below LWRP2014 Surface
- 14' below LWRP2014 Surface

Depths shown are below LWRP2014 Surface

**Aids to Navigation**

- Green
- Red
- Junction
- Green Buoy
- Red Buoy

**Training Structure**

- Revetment
- Tower/Power Poles
- Electrical Lines
- Fiber Optic Lines
- Pipelines

Vertical Datum:  
 Soundings are shown in feet and indicate depths below the 2014 Low Water Reference Plane.

The information depicted on this map represents the results of a survey conducted on the date indicated and can only be considered to represent the general condition existing at that time.

The location of navigation aids are based on and provided by the U.S. Coast Guard.

**NOTES:**  
 Horizontal Coordinate System:  
 North American Datum of 1983 (NAD83), projected to the State Plane Coordinate System (SPCS), Missouri East Zone. Distance units in U.S. Survey Feet.

**Reach Number 24 of 44**