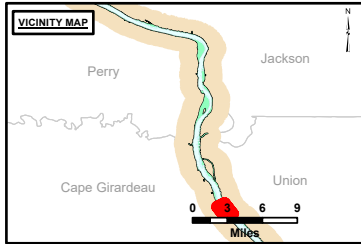


**DISCLAIMER:** The United States Government furnishes this information for general information only. It is not intended for use in any other manner. The user assumes all liability for any use of this information other than that intended by the United States Government. The United States Government makes no warranty, express or implied, regarding the accuracy, reliability, or completeness of the information provided. The user shall be responsible for verifying the accuracy of the information provided. These data belong to the Government. Therefore, the user may not transfer these data to others, without obtaining the necessary permission from the Government.

Surveyed By:	Plotted By:	Checked By:

**Survey Information**  
 GRAND\_TOWER\_UPPER\_MISSISSIPPI  
 UM\_SL\_GTC\_20241113\_BD\_2  
 13 November 2024



**LAYERS**

- River Mile
- Sailing Line
- 9' below LWRP2014 Surface
- 12' below LWRP2014 Surface
- 14' below LWRP2014 Surface

Depths shown are below LWRP2014 Surface

**Aids to Navigation**

- Green
- Red
- Junction
- Green Buoy
- Red Buoy

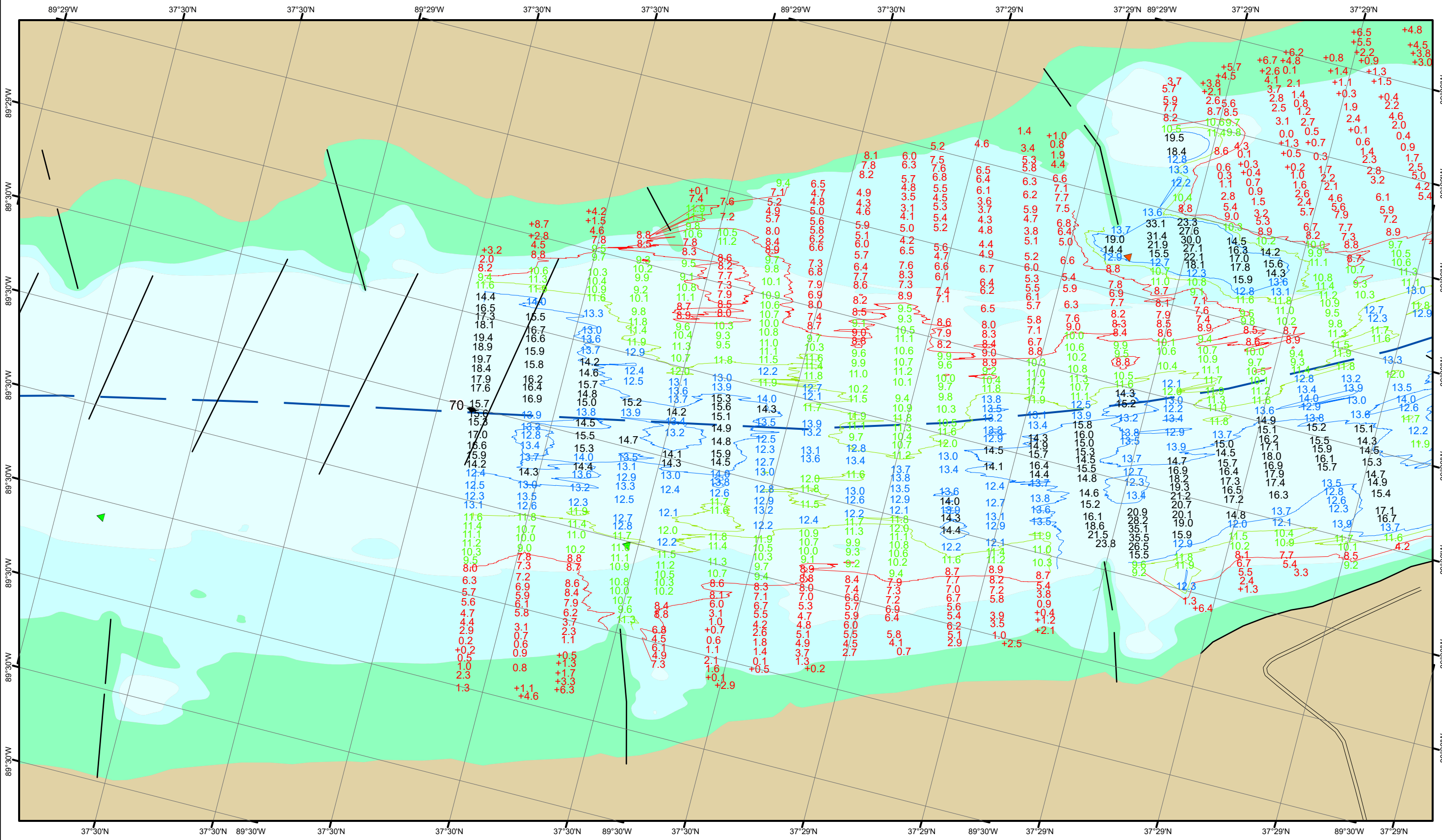
**Training Structure**

- Revetment
- Tower/Power Poles
- Electrical Lines
- Fiber Optic Lines
- Pipelines

Feet  
0 250 500 750 1,000

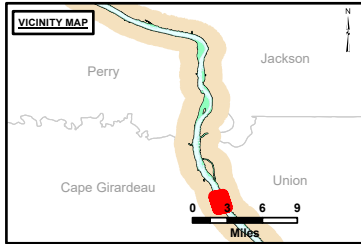
**NOTES:**  
 Horizontal Coordinate System:  
 North American Datum of 1983 (NAD83), projected to the State Plane Coordinate System (SPCS), Missouri East Zone. Distance units in U.S. Survey Feet.  
 Vertical Datum:  
 Soundings are shown in feet and indicate depths below the 2014 Low Water Reference Plane.  
 The information depicted on this map represents the results of a survey conducted on the date indicated and can only be considered to represent the general condition existing at that time.  
 The location of navigation aids are based on and provided by the U.S. Coast Guard.

**Reach Number**  
 3 of 29



**DISCLAIMER:** The United States Government furnishes this information for general information only. The user assumes all liability for any use of the information other than that intended by the United States Government. The United States Government makes no warranty, express or implied, in this information and shall not be liable for any errors or omissions in this information. The user shall be responsible for the accuracy and completeness of the information and shall be responsible for the results of any use of the information.

Surveyed By:	Plotted By:	Checked By:



**LAYERS**

- River Mile
- Sailing Line
- 9' below LWRP2014 Surface
- 12' below LWRP2014 Surface
- 14' below LWRP2014 Surface

Depths shown are below LWRP2014 Surface

**Aids to Navigation**

- Green Buoy
- Red Buoy
- Junction
- Training Structure
- Revetment
- Tower/Power Poles
- Electrical Lines
- Fiber Optic Lines
- Pipelines

Vertical Datum:  
Soundings are shown in feet and indicate depths below the 2014 Low Water Reference Plane.

The information depicted on this map represents the results of a survey conducted on the date indicated and can only be considered to represent the general condition existing at that time.

The location of navigation aids are based on and provided by the U.S. Coast Guard.

**Survey Information**  
 GRAND\_TOWER\_UPPER\_MISSISSIPPI  
 UM\_SL\_GTC\_20241113\_BD\_2  
 13 November 2024

**Reach Number**  
 4 of 29