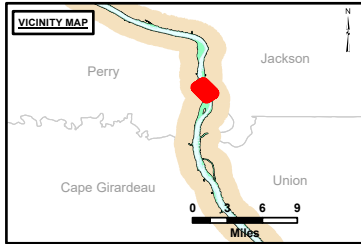


**DISCLAIMER:** The United States Government furnishes this information as a service to the public. It is not intended to be used for any purpose other than that for which it was prepared. The United States Government makes no warranty, express or implied, as to the accuracy, reliability, or completeness of the information. The user shall be responsible for the proper use of the information. The United States Government shall not be held liable for any damages, including consequential damages, arising from the use of the information. This information is provided for informational purposes only. The recipient may not transfer this data to others without obtaining the permission of the U.S. Army Corps of Engineers.

Surveyed By:	Checked By:
Plotted By:	Approved:
Reviewed:	

**Survey Information**  
 GRAND\_TOWER\_UPPER\_MISSISSIPPI  
 UM\_SL\_GTC\_20241113\_AD\_1  
 13 November 2024



**LAYERS**

- River Mile
- Sailing Line
- 9' below LWRP2014 Surface
- 12' below LWRP2014 Surface
- 14' below LWRP2014 Surface

Depths shown are below LWRP2014 Surface

**Aids to Navigation**

- Green
- Red
- Junction
- Green Buoy
- Red Buoy

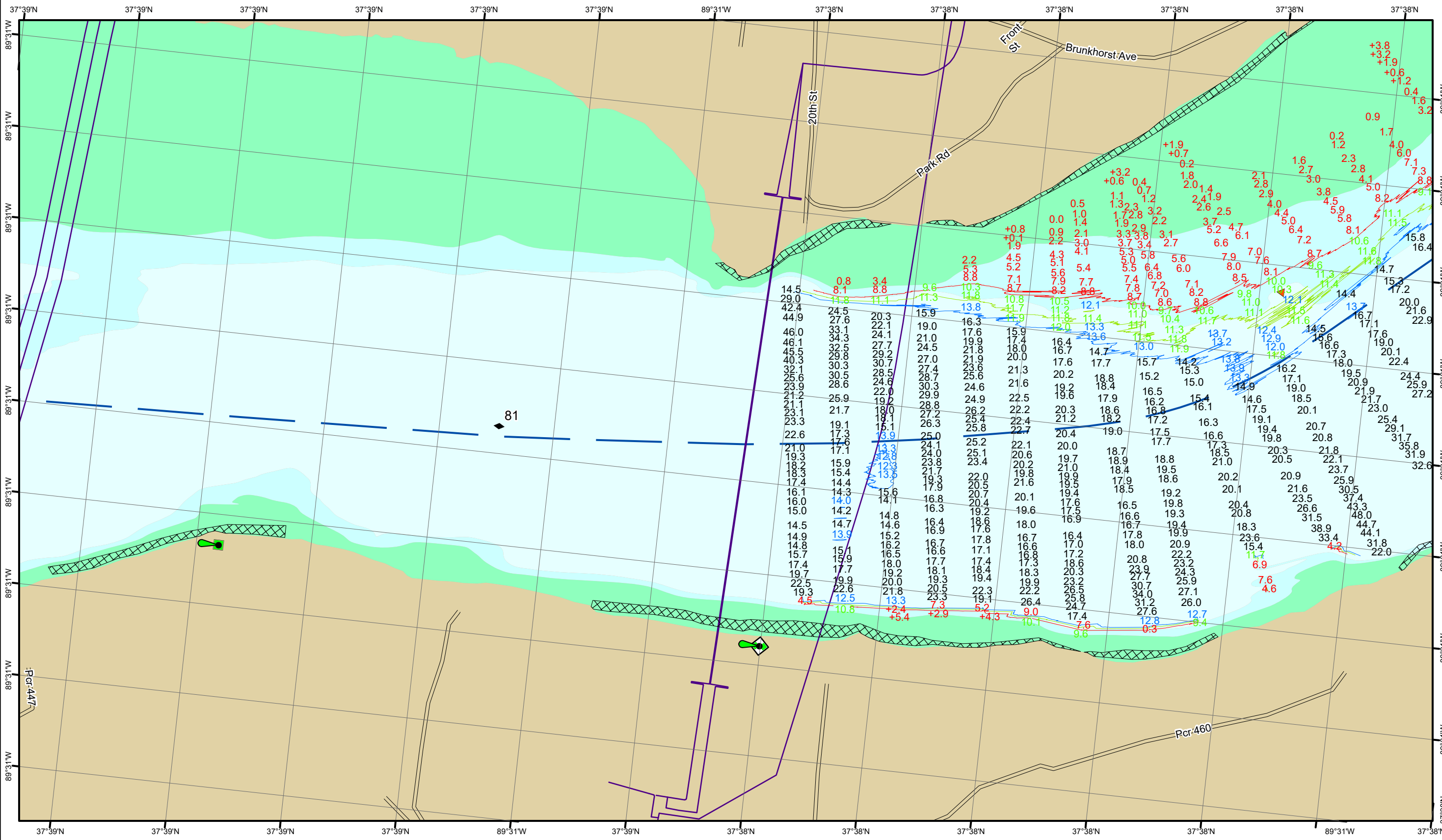
**Infrastructure**

- Training Structure
- Revetment
- Tower/Power Poles
- Electrical Lines
- Fiber Optic Lines
- Pipelines

Scale: 0, 250, 500, 750, 1,000 Feet

**NOTES:**  
 Horizontal Coordinate System:  
 North American Datum of 1983 (NAD83), projected to the State Plane Coordinate System (SPCS), Missouri East Zone. Distance units in U.S. Survey Feet.  
 Vertical Datum:  
 Soundings are shown in feet and indicate depths below the 2014 Low Water Reference Plane.  
 The information depicted on this map represents the results of a survey conducted on the date indicated and can only be considered to represent the general condition existing at that time.  
 The location of navigation aids are based on and provided by the U.S. Coast Guard.

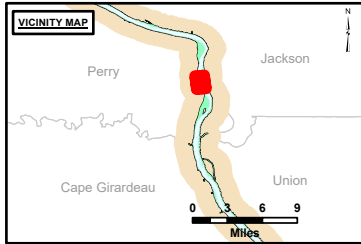
**Reach Number**  
 17 of 29



**DISCLAIMER:** The United States Government Lenders...  
 Distribution Liability: The data represents the results of data...  
 Accuracy: The data represents the results of data...  
 Use: This map is for informational purposes only and should not be used for any other purpose.

Surveyed By:	Plotted By:	Checked By:

**Survey Information**  
 GRAND\_TOWER\_UPPER\_MISSISSIPPI  
 UM\_SL\_GTC\_20241113\_AD\_1  
 13 November 2024



**LAYERS**

- River Mile
- Sailing Line
- 9' below LWRP2014 Surface
- 12' below LWRP2014 Surface
- 14' below LWRP2014 Surface

Depths shown are below LWRP2014 Surface

**Aids to Navigation**

- Green Buoy
- Red Buoy
- Junction
- Training Structure
- Retevment
- Tower/Power Poles
- Electrical Lines
- Fiber Optic Lines
- Pipelines

Scale: 0, 250, 500, 750, 1,000 Feet

**NOTES:**  
 Horizontal Coordinate System: North American Datum of 1983 (NAD83), projected to the State Plane Coordinate System (SPCS), Missouri East Zone. Distance units in U.S. Survey Feet.  
 Vertical Datum: Soundings are shown in feet and indicate depths below the 2014 Low Water Reference Plane.  
 The information depicted on this map represents the results of a survey conducted on the date indicated and can only be considered to represent the general condition existing at that time.  
 The location of navigation aids are based on and provided by the U.S. Coast Guard.

**Reach Number**  
 18 of 29