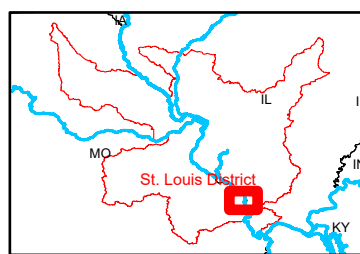
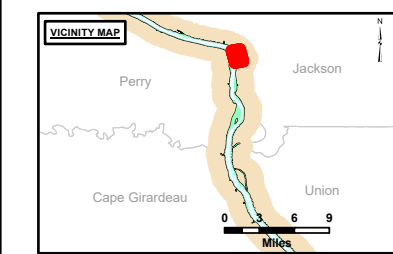


Disclaimer: The United States Government Lenders... Distribution Liability: The data represents the results of data collection...

Table with columns: Surveyed By, Plotted By, Checked By, and rows for Summary, Recommended, and Approved.

Survey Information GRAND_TOWER_UPPER_MISSISSIPPI UM_SL_GTC_20241009_BD_4 09 October 2024

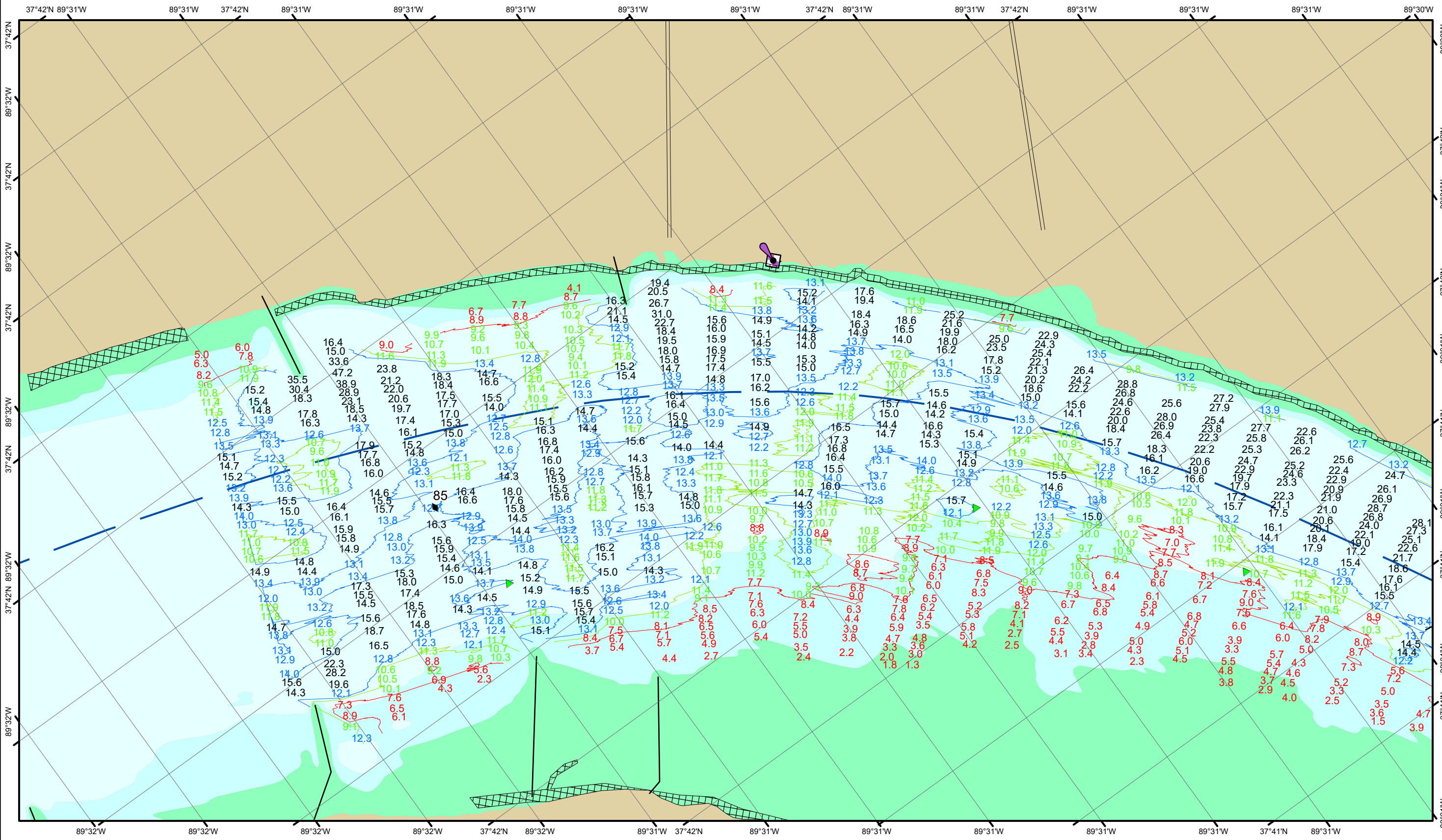


LAYERS table defining symbols for River Mile, Sailing Line, 9' below LWRP2014 Surface, 12' below LWRP2014 Surface, 14' below LWRP2014 Surface, and Depths shown.

Aids to Navigation section including symbols for Green, Red, and Junction buoys, Training Structure, Revetment, Tower/Power Poles, Electrical Lines, Fiber Optic Lines, and Pipelines.

NOTES: Horizontal Coordinate System: North American Datum of 1983 (NAD83)... Vertical Datum: Soundings are shown in feet and indicate depths below the 2014 Low Water Reference Plane.

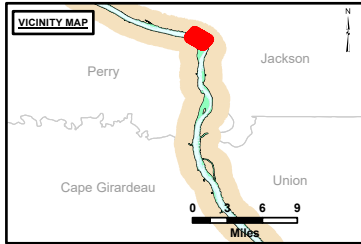
Reach Number 22 of 29



DISCLAIMER: The United States Government Lenders...
 Distribution Liability: The data represents the results of data...
 The information depicted on this map represents the results of a survey conducted on the date indicated and can only be considered to represent the general condition existing at that time.

Surveyed By:	Plotted By:	Checked By:

Survey Information
 GRAND_TOWER_UPPER_MISSISSIPPI
 UM_SL_GTC_20241009_BD_4
 09 October 2024



LAYERS

- River Mile
- Sailing Line
- 9' below LWRP2014 Surface
- 12' below LWRP2014 Surface
- 14' below LWRP2014 Surface

Depths shown are below LWRP2014 Surface

Aids to Navigation

- Green
- Red
- Junction
- Green Buoy
- Red Buoy

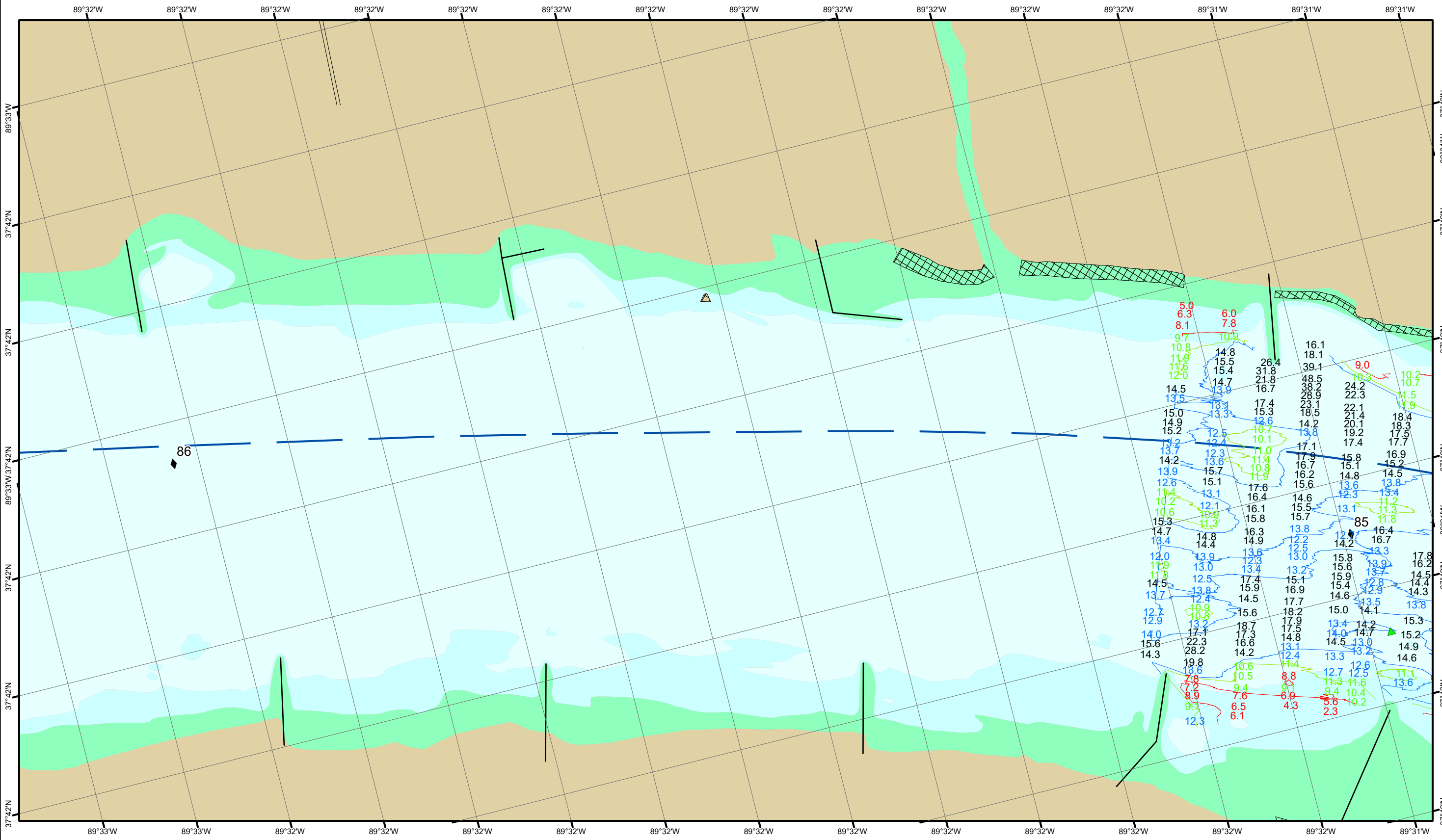
Infrastructure

- Training Structure
- Revetment
- Tower/Power Poles
- Electrical Lines
- Fiber Optic Lines
- Pipelines

Scale: 0, 250, 500, 750, 1,000 Feet

NOTES:
 Horizontal Coordinate System: North American Datum of 1983 (NAD83), projected to the State Plane Coordinate System (SPCS), Missouri East Zone. Distance units in U.S. Survey Feet.
 Vertical Datum: Soundings are shown in feet and indicate depths below the 2014 Low Water Reference Plane.
 The information depicted on this map represents the results of a survey conducted on the date indicated and can only be considered to represent the general condition existing at that time.
 The location of navigation aids are based on and provided by the U.S. Coast Guard.

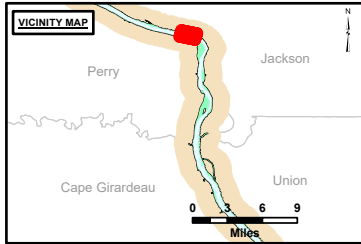
Reach Number
 23 of 29



DISCLAIMER: The United States Government neither warrants nor makes any representation, express or implied, regarding the accuracy, reliability, or completeness of the information and data furnished. The United States Government shall be held harmless for any loss or damage, including consequential damages, resulting from the use of the information and data furnished. These data belong to the Government. Therefore, the recipient may not transfer these data to others, without obtaining the Government's written consent.

U.S. ARMY CORPS OF ENGINEERS		
Surveyed By:	Plotted By:	Checked By:

Survey Information
 GRAND_TOWER_UPPER_MISSISSIPPI
 UM_SL_GTC_20241009_BD_4
 09 October 2024



LAYERS

- River Mile
- Sailing Line
- 9' below LWRP2014 Surface
- 12' below LWRP2014 Surface
- 14' below LWRP2014 Surface

Depths shown are below LWRP2014 Surface

Aids to Navigation

- Green
- Red
- Junction
- Green Buoy
- Red Buoy

Training Structure

- Revetment
- Tower/Power Poles
- Electrical Lines
- Fiber Optic Lines
- Pipelines

Horizontal Coordinate System: North American Datum of 1983 (NAD83), projected to the State Plane Coordinate System (SPCS), Missouri East Zone. Distance units in U.S. Survey Feet.

Vertical Datum: Soundings are shown in feet and indicate depths below the 2014 Low Water Reference Plane.

The information depicted on this map represents the results of a survey conducted on the date indicated and can only be considered to represent the general condition existing at that time.

The location of navigation aids are based on and provided by the U.S. Coast Guard.