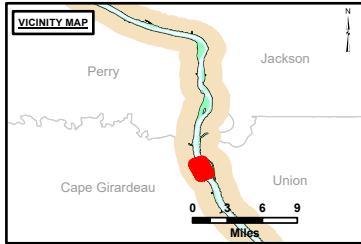


DISCLAIMER: The United States Government makes no warranty, express or implied, regarding the accuracy, reliability, or completeness of the information and data furnished. The United States Government shall be held harmless for any loss or damage, including consequential damages, resulting from the use of the information and data furnished. These data belong to the Government. Therefore, the recipient may not transfer these data to others without the written consent of the Government.

Surveyed By:	Plotted By:	Checked By:

Survey Information
 GRAND_TOWER_UPPER_MISSISSIPPI
 UM_SL_GTC_20241009_BD_2
 09 October 2024



LAYERS

- River Mile
- Sailing Line
- 9' below LWRP2014 Surface
- 12' below LWRP2014 Surface
- 14' below LWRP2014 Surface

Depths shown are below LWRP2014 Surface

Aids to Navigation

- Green
- Red
- Junction
- Green Buoy
- Red Buoy

Structures

- Training Structure
- Revetment
- Tower/Power Poles
- Electrical Lines
- Fiber Optic Lines
- Pipelines

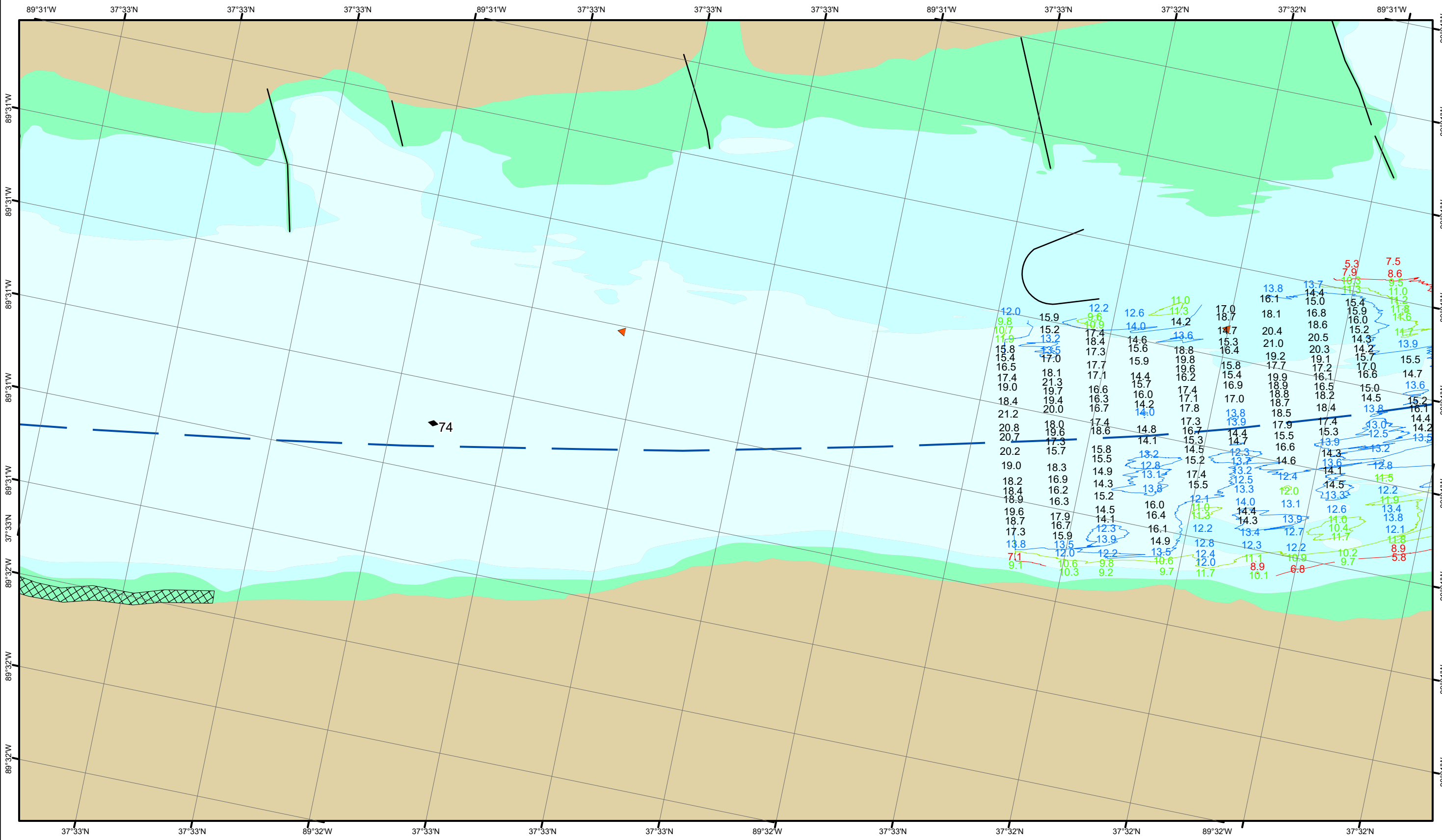
Vertical Datum:
 Horizontal Coordinate System: North American Datum of 1983 (NAD83), projected to the State Plane Coordinate System (SPCS), Missouri East Zone. Distance units in U.S. Survey Feet.

Vertical Datum:
 Soundings are shown in feet and indicate depths below the 2014 Low Water Reference Plane.

The information depicted on this map represents the results of a survey conducted on the date indicated and can only be considered to represent the general condition existing at that time.

The location of navigation aids are based on and provided by the U.S. Coast Guard.

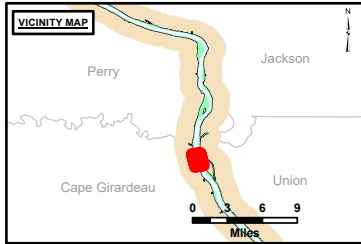
Reach Number
 8 of 29



DISCLAIMER: The United States Government makes no warranty, express or implied, regarding the accuracy, reliability, or completeness of the information and data furnished. The United States shall be liable for damages only for negligence or willful or wanton misconduct. These data belong to the Government. Therefore the recipient may not transfer these data to others without transferring this disclaimer.

Surveyed By:	Plotted By:	Checked By:

Survey Information
 GRAND_TOWER_UPPER_MISSISSIPPI
 UM_SL_GTC_20241009_BD_2
 09 October 2024



LAYERS

- River Mile
- Sailing Line
- 9' below LWRP2014 Surface
- 12' below LWRP2014 Surface
- 14' below LWRP2014 Surface

Depths shown are below LWRP2014 Surface

Aids to Navigation

- Green
- Red
- Junction
- Green Buoy
- Red Buoy

Training Structure

- Revetment
- Tower/Power Poles
- Electrical Lines
- Fiber Optic Lines
- Pipelines

Feet
0 250 500 750 1,000

NOTES:
 Horizontal Coordinate System:
 North American Datum of 1983 (NAD83), projected to the State Plane Coordinate System (SPCS), Missouri East Zone. Distance units in U.S. Survey Feet.
 Vertical Datum:
 Soundings are shown in feet and indicate depths below the 2014 Low Water Reference Plane.
 The information depicted on this map represents the results of a survey conducted on the date indicated and can only be considered to represent the general condition existing at that time.
 The location of navigation aids are based on and provided by the U.S. Coast Guard.

Reach Number
 9 of 29