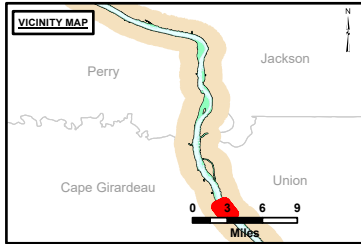


**DISCLAIMER:** The United States Government furnishes this information for the general information of the recipient and does not warrant the accuracy, completeness, or timeliness of the information. The recipient shall be responsible for the use of the information and shall be held harmless for any loss or damage resulting from the use of the information. These data belong to the Government. The recipient may not transfer these data to others without the written consent of the Government.

Surveyed By:	Plotted By:	Checked By:

**Survey Information**  
 GRAND\_TOWER\_UPPER\_MISSISSIPPI  
 UM\_SL\_GTC\_20241009\_BD\_1  
 09 October 2024



**LAYERS**

- River Mile
- Sailing Line
- 9' below LWRP2014 Surface
- 12' below LWRP2014 Surface
- 14' below LWRP2014 Surface

Depths shown are below LWRP2014 Surface

**Aids to Navigation**

- Green
- Red
- Junction
- Green Buoy
- Red Buoy

**Structures**


- Training Structure
- Revetment
- Tower/Power Poles
- Electrical Lines
- Fiber Optic Lines
- Pipelines

Vertical Datum:  
 Soundings are shown in feet and indicate depths below the 2014 Low Water Reference Plane.

The information depicted on this map represents the results of a survey conducted on the date indicated and can only be considered to represent the general condition existing at that time.

The location of navigation aids are based on and provided by the U.S. Coast Guard.

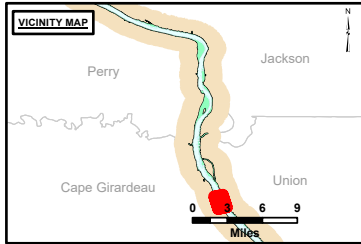
**Reach Number**  
 3 of 29



**DISCLAIMER:** The United States Government Lenders...  
 The data presented in this map represents the results of a survey conducted on the date indicated and can only be considered to represent the general condition existing at that time. The location of navigation aids are based on and provided by the U.S. Coast Guard.

Surveyed By:	Plotted By:	Checked By:

**Survey Information**  
 GRAND\_TOWER\_UPPER\_MISSISSIPPI  
 UM\_SL\_GTC\_20241009\_BD\_1  
 09 October 2024



**LAYERS**

- River Mile
- Sailing Line
- 9' below LWRP2014 Surface
- 12' below LWRP2014 Surface
- 14' below LWRP2014 Surface

Depths shown are below LWRP2014 Surface

**Aids to Navigation**

- Green
- Red
- Junction
- Green Buoy
- Red Buoy

**Structures and Lines**

- Training Structure
- Revetment
- Tower/Power Poles
- Electrical Lines
- Fiber Optic Lines
- Pipelines

Vertical Datum:  
 Soundings are shown in feet and indicate depths below the 2014 Low Water Reference Plane.

The information depicted on this map represents the results of a survey conducted on the date indicated and can only be considered to represent the general condition existing at that time. The location of navigation aids are based on and provided by the U.S. Coast Guard.

**Reach Number**  
 4 of 29