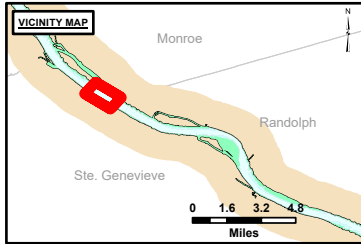


DISCLAIMER: The United States Government furnishes this information as a service to the public. It is not intended to be used for any purpose other than that for which it was prepared. The United States Government makes no warranty, express or implied, with respect to the accuracy, completeness, or timeliness of the information. The user shall be responsible for verifying the accuracy of the information and for its use. The United States Government shall not be held liable for any damages, including consequential damages, arising from the use of this information. The recipient may not transfer these data to others without the written consent of the United States Government.

| | | |
|------------------------------|-------------|-------------|
| U.S. ARMY CORPS OF ENGINEERS | | |
| Surveyed By: | Plotted By: | Checked By: |
| | | |
| | | |

Survey Information
 FORT_CHARTRES_UPPER_MISSISSIPPI
 UM_SL_FCC_20241120_BD_1
 20 November 2024



LAYERS

- River Mile
- Sailing Line
- 9' below LWRP2014 Surface
- 12' below LWRP2014 Surface
- 14' below LWRP2014 Surface

Depths shown are below LWRP2014 Surface

Aids to Navigation

- Green
- Red
- Junction
- Green Buoy
- Red Buoy


Structures

- Training Structure
- Revetment
- Tower/Power Poles
- Electrical Lines
- Fiber Optic Lines
- Pipelines

Scale: 0, 250, 500, 750, 1,000 Feet

NOTES:
 Horizontal Coordinate System: North American Datum of 1983 (NAD83), projected to the State Plane Coordinate System (SPCS), Missouri East Zone. Distance units in U.S. Survey Feet.
 Vertical Datum: Soundings are shown in feet and indicate depths below the 2014 Low Water Reference Plane.
 The information depicted on this map represents the results of a survey conducted on the date indicated and can only be considered to represent the general condition existing at that time.
 The location of navigation aids are based on and provided by the U.S. Coast Guard.

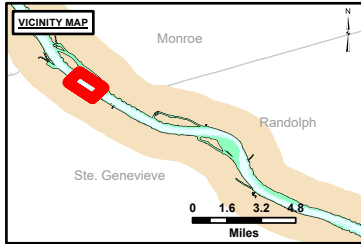
Reach Number
 15 of 20



DISCLAIMER: The United States Government Lenders and/or guarantors of the U.S. Army Corps of Engineers. The data represents the results of data collection/processing by a specific US Army Corps of Engineers project. The data is provided for informational purposes only. It is not intended for navigation. The user assumes all liability for any use of the information other than that intended by the U.S. Army Corps of Engineers. The U.S. Government makes no warranty, express or implied, regarding the accuracy, completeness, or reliability of the information provided. The user shall be responsible for verifying the information and for its use. The U.S. Government shall be held harmless for any damages, including consequential damages, arising from the use of the information provided. The recipient may not transfer these data to others without the written consent of the U.S. Army Corps of Engineers.

| | | |
|--------------|-------------|-------------|
| Surveyed By: | Plotted By: | Checked By: |
| | | |
| | | |

Survey Information
 FORT_CHARTRES_UPPER_MISSISSIPPI
 UM_SL_FCC_20241120_BD_1
 20 November 2024



LAYERS

- River Mile
- Sailing Line
- 9' below LWRP2014 Surface
- 12' below LWRP2014 Surface
- 14' below LWRP2014 Surface

Depths shown are below LWRP2014 Surface

Aids to Navigation

- Green
- Red
- Junction
- Green Buoy
- Red Buoy

Training Structure

- Revetment
- Tower/Power Poles
- Electrical Lines
- Fiber Optic Lines
- Pipelines

Feet
0 250 500 750 1,000

NOTES:
 Horizontal Coordinate System:
 North American Datum of 1983 (NAD83), projected to the State Plane Coordinate System (SPCS), Missouri East Zone. Distance units in U.S. Survey Feet.
 Vertical Datum:
 Soundings are shown in feet and indicate depths below the 2014 Low Water Reference Plane.
 The information depicted on this map represents the results of a survey conducted on the date indicated and can only be considered to represent the general condition existing at that time.
 The location of navigation aids are based on and provided by the U.S. Coast Guard.