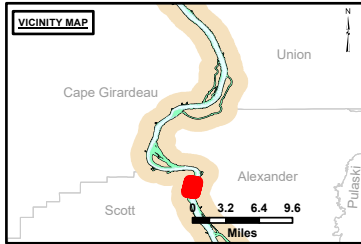


**DISCLAIMER:** The United States Government Lenders...  
 Distribution Liability: The data represents the results of data collection...  
 Accuracy: The data represents the results of data collection...  
 Use: This data is provided for informational purposes only and is not intended for navigation or other critical purposes.

Surveyed By:	Checked By:
Plotted By:	Approved:
Recommended:	

**Survey Information**  
 DEVILS\_ISLAND\_UPPER\_MISSISSIPPI  
 UM\_SL\_DIC\_20250303\_BD\_2  
 03 March 2025



**LAYERS**

- River Mile
- Sailing Line
- 9' below LWRP2014 Surface
- 12' below LWRP2014 Surface
- 14' below LWRP2014 Surface

Depths shown are below LWRP2014 Surface


**Aids to Navigation**

- Green
- Red
- Junction
- Green Buoy
- Red Buoy

Training Structure  
 Retevment  
 Tower/Power Poles  
 Electrical Lines  
 Fiber Optic Lines  
 Pipelines

Feet  
 0 250 500 750 1,000

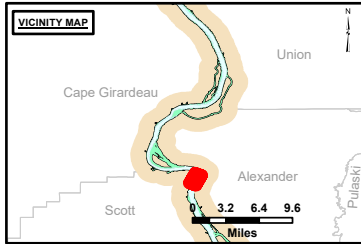
**NOTES:**  
 Horizontal Coordinate System: North American Datum of 1983 (NAD83), projected to the State Plane Coordinate System (SPCS), Missouri East Zone. Distance units in U.S. Survey Feet.  
 Vertical Datum: Soundings are shown in feet and indicate depths below the 2014 Low Water Reference Plane.  
 The information depicted on this map represents the results of a survey conducted on the date indicated and can only be considered to represent the general condition existing at that time.  
 The location of navigation aids are based on and provided by the U.S. Coast Guard.



**DISCLAIMER:** The United States Government furnishes this information as a service to the public. It is not intended to be used for any purpose other than that for which it was prepared. The United States Government makes no warranty, express or implied, as to the accuracy, reliability, or completeness of the information. The user assumes all liability for any use of the information other than that for which it was prepared. These data belong to the Government. Therefore, the recipient may not transfer these data to others without obtaining the necessary permission from the Government.

Surveyed By:	Plotted By:	Checked By:

**Survey Information**  
 DEVILS\_ISLAND\_UPPER\_MISSISSIPPI  
 UM\_SL\_DIC\_20250303\_BD\_2  
 03 March 2025



**LAYERS**

- River Mile
- Sailing Line
- 9' below LWRP2014 Surface
- 12' below LWRP2014 Surface
- 14' below LWRP2014 Surface

Depths shown are below LWRP2014 Surface

**Aids to Navigation**

- Green
- Red
- Junction
- Green Buoy
- Red Buoy

**Infrastructure**

- Training Structure
- Reticulation
- Tower/Power Poles
- Electrical Lines
- Fiber Optic Lines
- Pipelines

Vertical Datum:  
 Soundings are shown in feet and indicate depths below the 2014 Low Water Reference Plane.

The location of navigation aids are based on and provided by the U.S. Coast Guard.

**NOTES:**  
 Horizontal Coordinate System:  
 North American Datum of 1983 (NAD83), projected to the State Plane Coordinate System (SPCS), Missouri East Zone. Distance units in U.S. Survey Feet.