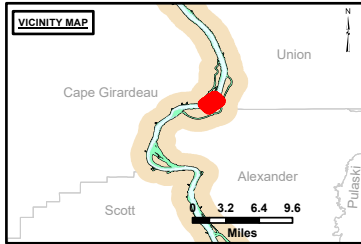


**DISCLAIMER:** The United States Government Lend-Lease Administration and War Relocation Authority hereby disclaims any liability for any and all damages, including consequential, special, or exemplary damages, that may result from the use of the information contained herein. The information is provided for informational purposes only and is not intended for navigation. The user assumes all responsibility for the accuracy and completeness of the information and for the consequences of its use. The information is provided as a service to the user and is not intended to be used for any purpose other than that for which it was provided. The user assumes all responsibility for the accuracy and completeness of the information and for the consequences of its use. The information is provided as a service to the user and is not intended to be used for any purpose other than that for which it was provided. The user assumes all responsibility for the accuracy and completeness of the information and for the consequences of its use.

U.S. ARMY CORPS OF ENGINEERS		
Surveyed By:	Plotted By:	Checked By:

**Survey Information**  
 DEVILS\_ISLAND\_UPPER\_MISSISSIPPI  
 UM\_SL\_DIC\_20241115\_BD\_1  
 15 November 2024



**LAYERS**

- River Mile
- Sailing Line
- 9' below LWRP2014 Surface
- 12' below LWRP2014 Surface
- 14' below LWRP2014 Surface

Depths shown are below LWRP2014 Surface

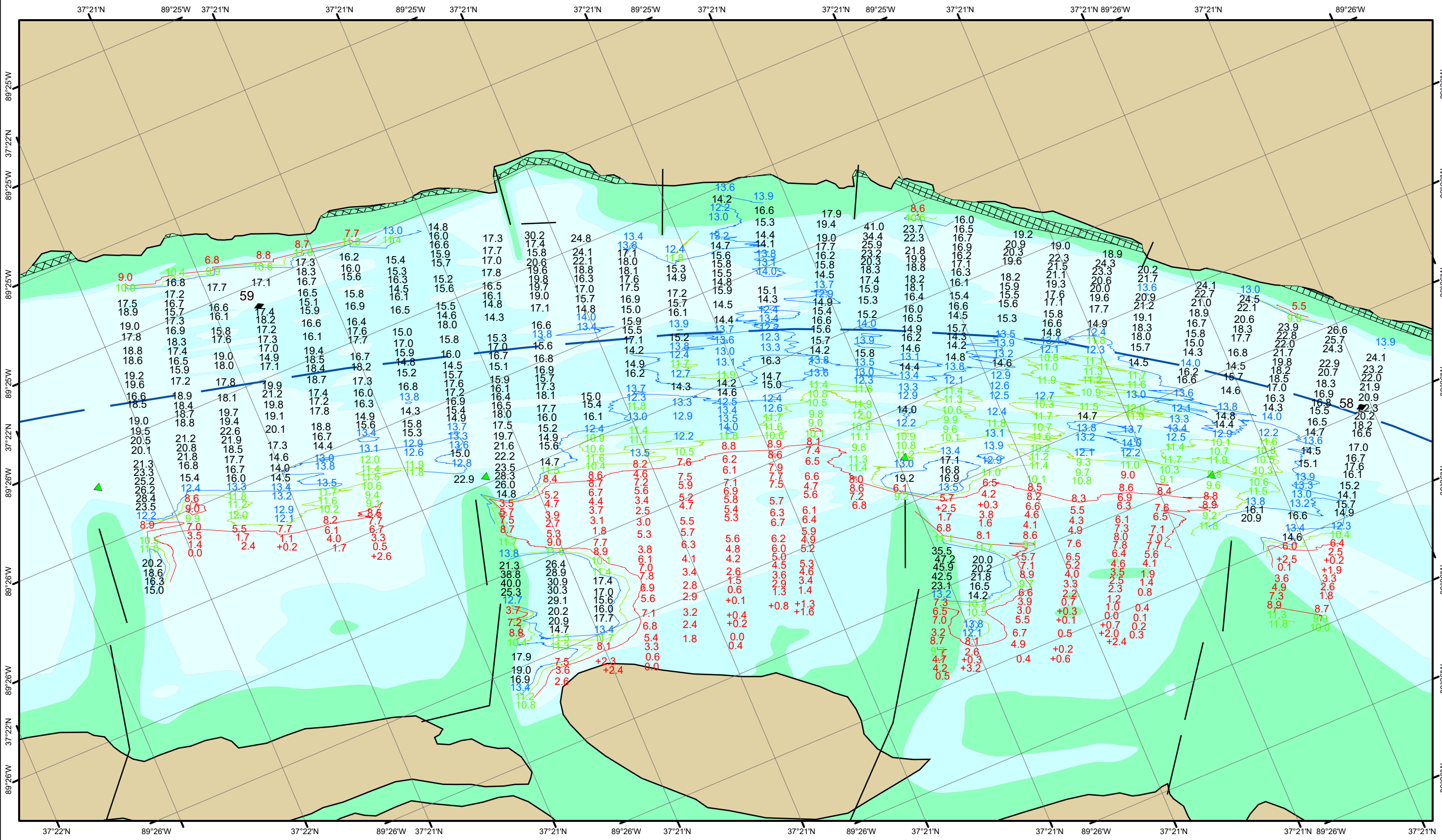
**Aids to Navigation**

- Green
- Red
- Junction
- Green Buoy
- Red Buoy

Training Structure  
 Revetment  
 Tower/Power Poles  
 Electrical Lines  
 Fiber Optic Lines  
 Pipelines

**NOTES:**  
 Horizontal Coordinate System:  
 North American Datum of 1983 (NAD83), projected to the State Plane Coordinate System (SPCS), Missouri East Zone. Distance units in U.S. Survey Feet.  
 Vertical Datum:  
 Soundings are shown in feet and indicate depths below the 2014 Low Water Reference Plane.  
 The information depicted on this map represents the results of a survey conducted on the date indicated and can only be considered to represent the general condition existing at that time.  
 The location of navigation aids are based on and provided by the U.S. Coast Guard.

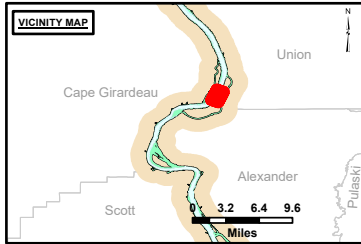
**Reach Number**  
 24 of 35



**DISCLAIMER:** The United States Government makes no warranty, express or implied, regarding the accuracy, reliability, or completeness of the information and data furnished. The United States Government shall be held harmless for any loss or damage, including consequential damages, arising from the use of the information and data furnished. The recipient shall be responsible for the accuracy, reliability, and completeness of the information and data furnished. These data belong to the Government. Therefore, the recipient shall not disseminate, distribute, or otherwise make these data available to the public without the written permission of the Government.

Surveyed By:	Plotted By:	Checked By:

**Survey Information**  
 DEVILS\_ISLAND\_UPPER\_MISSISSIPPI  
 UM\_SL\_DIC\_20241115\_BD\_1  
 15 November 2024



**LAYERS**

- River Mile
- Sailing Line
- 9' below LWRP2014 Surface
- 12' below LWRP2014 Surface
- 14' below LWRP2014 Surface

Depths shown are below LWRP2014 Surface

**Aids to Navigation**

- Green
- Red
- Junction
- Green Buoy
- Red Buoy

**Structures and Lines**

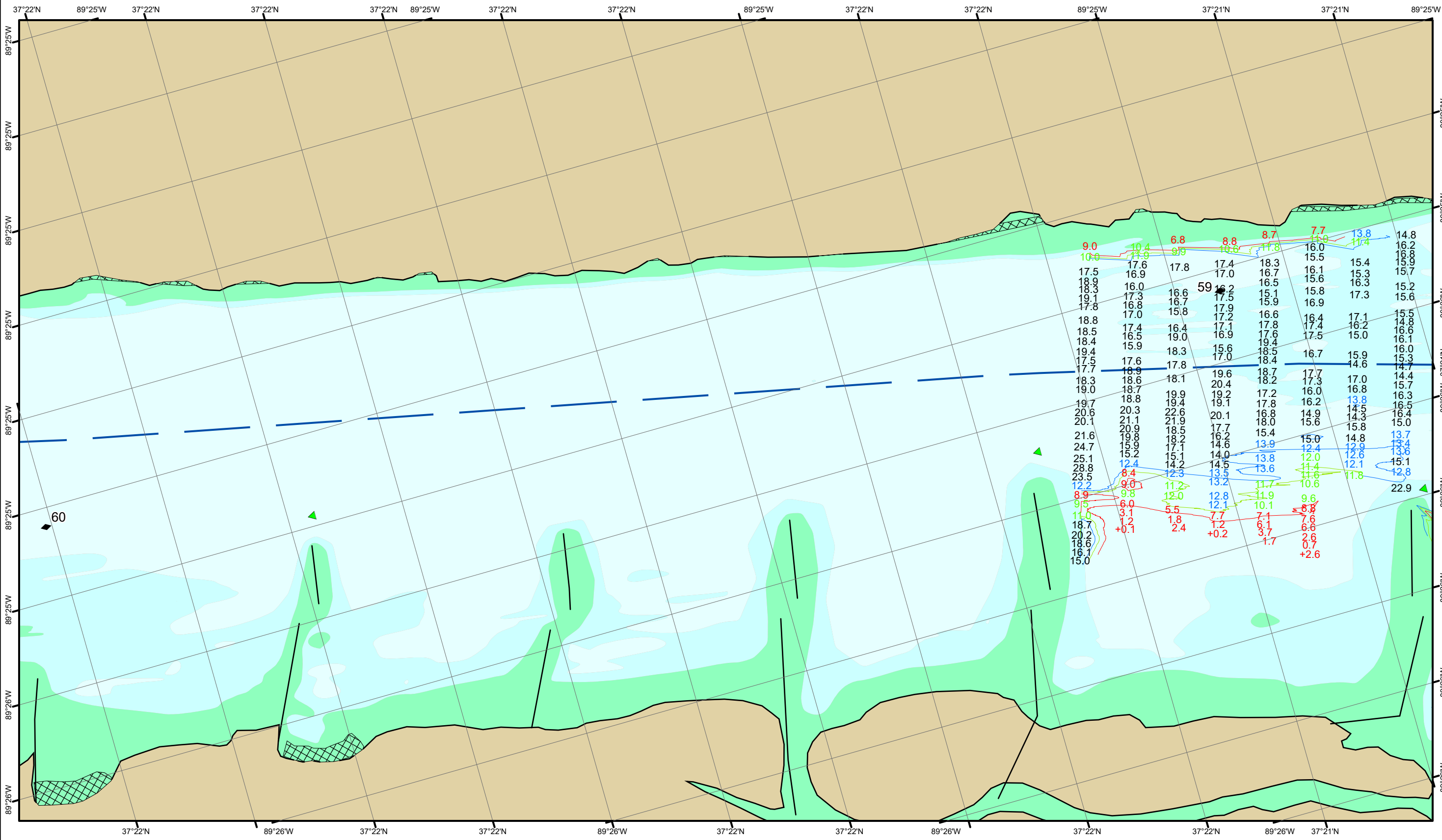
- Training Structure
- Revetment
- Tower/Power Poles
- Electrical Lines
- Fiber Optic Lines
- Pipelines

Vertical Datum:  
 Soundings are shown in feet and indicate depths below the 2014 Low Water Reference Plane.

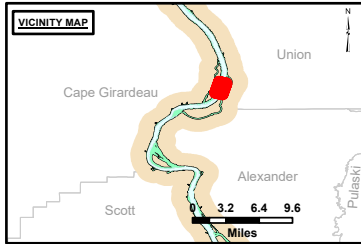
The information depicted on this map represents the results of a survey conducted on the date indicated and can only be considered to represent the general condition existing at that time.

The location of navigation aids are based on and provided by the U.S. Coast Guard.

**Reach Number**  
 25 of 35



9.0	10.4	6.8	8.8	8.7	7.7	13.8	14.8
10.0	11.9	9.9	16.6	11.8	15.0	11.4	16.2
17.5	17.6	17.8	17.4	18.3	16.0	15.4	16.0
18.9	16.9	17.0	17.0	16.7	15.5	15.3	16.0
18.3	16.0	16.6	59	16.5	15.6	16.3	15.7
19.1	17.3	16.7	16.2	15.1	15.8	17.3	15.2
17.8	16.8	15.8	17.5	15.9	16.9	17.3	15.6
18.8	17.0	15.8	17.2	16.6	16.4	17.1	15.5
18.5	17.4	16.4	17.1	17.8	17.4	16.2	14.8
18.4	16.5	19.0	16.9	17.6	17.5	15.0	16.6
19.4	15.9	18.3	15.6	19.4	16.9	16.1	16.0
17.5	17.6	17.8	17.0	18.4	16.7	15.9	15.3
17.7	18.9	18.1	19.6	18.7	14.7	14.4	14.7
18.3	18.6	18.1	20.4	18.2	17.3	17.0	15.7
19.0	18.7	19.9	19.2	17.2	16.0	16.8	16.3
19.7	18.8	19.4	19.1	17.8	16.2	13.8	16.5
20.6	20.3	22.6	20.1	16.8	14.9	14.5	16.4
20.1	21.1	21.9	17.7	18.0	15.6	15.8	15.0
21.6	20.9	18.5	16.2	15.4	15.8	15.8	13.7
24.7	15.9	17.1	14.6	13.9	15.0	14.8	13.4
25.1	15.2	15.1	14.0	13.8	12.0	12.9	13.6
28.8	12.4	14.2	14.5	13.6	11.4	12.1	15.1
23.5	8.4	12.3	13.5	13.6	11.6	11.8	12.8
12.2	9.0	11.2	13.2	11.7	10.6	11.8	12.8
8.9	9.8	12.0	12.8	11.9	9.6	11.8	12.8
11.0	6.0	12.0	12.1	10.1	7.8	11.8	12.8
18.7	3.1	5.5	7.7	7.1	6.6	11.8	12.8
20.2	1.2	1.8	1.2	6.1	6.6	11.8	12.8
18.6	+0.1	2.4	+0.2	3.7	2.6	11.8	12.8
16.1				1.7	0.7	11.8	12.8
15.0					+2.6	11.8	12.8



**LAYERS**

- River Mile
- Sailing Line
- 9' below LWRP2014 Surface
- 12' below LWRP2014 Surface
- 14' below LWRP2014 Surface

Depths shown are below LWRP2014 Surface

**Aids to Navigation**

- Green
- Red
- Junction
- Green Buoy
- Red Buoy

**Training Structure**

- Retevment
- Tower/Power Poles
- Electrical Lines
- Fiber Optic Lines
- Pipelines

Feet

0 250 500 750 1,000

**NOTES:**  
 Horizontal Coordinate System:  
 North American Datum of 1983 (NAD83), projected to the State Plane Coordinate System (SPCS), Missouri East Zone. Distance units in U.S. Survey Feet.  
 Vertical Datum:  
 Soundings are shown in feet and indicate depths below the 2014 Low Water Reference Plane.  
 The information depicted on this map represents the results of a survey conducted on the date indicated and can only be considered to represent the general condition existing at that time.  
 The location of navigation aids are based on and provided by the U.S. Coast Guard.



**DISCLAIMER:** The United States Government furnishes this information as a service to the public. It is not intended to be used for any purpose other than that for which it was prepared. The United States Government makes no warranty, express or implied, as to the accuracy, reliability, or completeness of the information. The user assumes all liability for any errors or omissions in the information. The United States Government shall be held harmless for any damages, including consequential damages, arising from the use of the information. These data belong to the Government. Therefore the recipient may not transfer these data to others without obtaining the permission of the U.S. Army Corps of Engineers.

U.S. ARMY CORPS OF ENGINEERS

Surveyed By:	Plotted By:	Checked By:
Number:	Document:	Approved:

**Survey Information**  
 DEVILS\_ISLAND\_UPPER\_MISSISSIPPI  
 UM\_SL\_DIC\_20241115\_BD\_1  
 15 November 2024

**Reach Number**  
 26 of 35