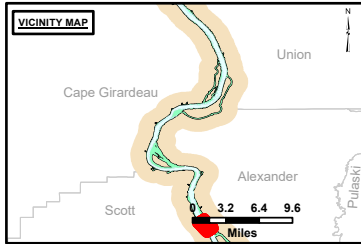


DISCLAIMER: The United States Government Lenders and Guarantors make no warranties, express or implied, in connection with the use of the data for any other purpose than that for which it was provided. The user assumes all liability for any use of the data for any other purpose than that for which it was provided. The user assumes all liability for any use of the data for any other purpose than that for which it was provided.

U.S. ARMY CORPS OF ENGINEERS		
Surveyed By:	Plotted By:	Checked By:

Survey Information
 DEVILS_ISLAND_UPPER_MISSISSIPPI
 UM_SL_DIC_20231115_AD_1
 15 November 2023



LAYERS

- River Mile
- Sailing Line
- 9' below LWRP2014 Surface
- 12' below LWRP2014 Surface
- 14' below LWRP2014 Surface

Depths shown are below LWRP2014 Surface

Aids to Navigation

- Green
- Red
- Junction
- Green Buoy
- Red Buoy

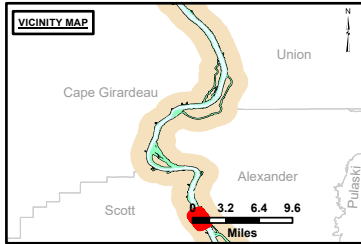
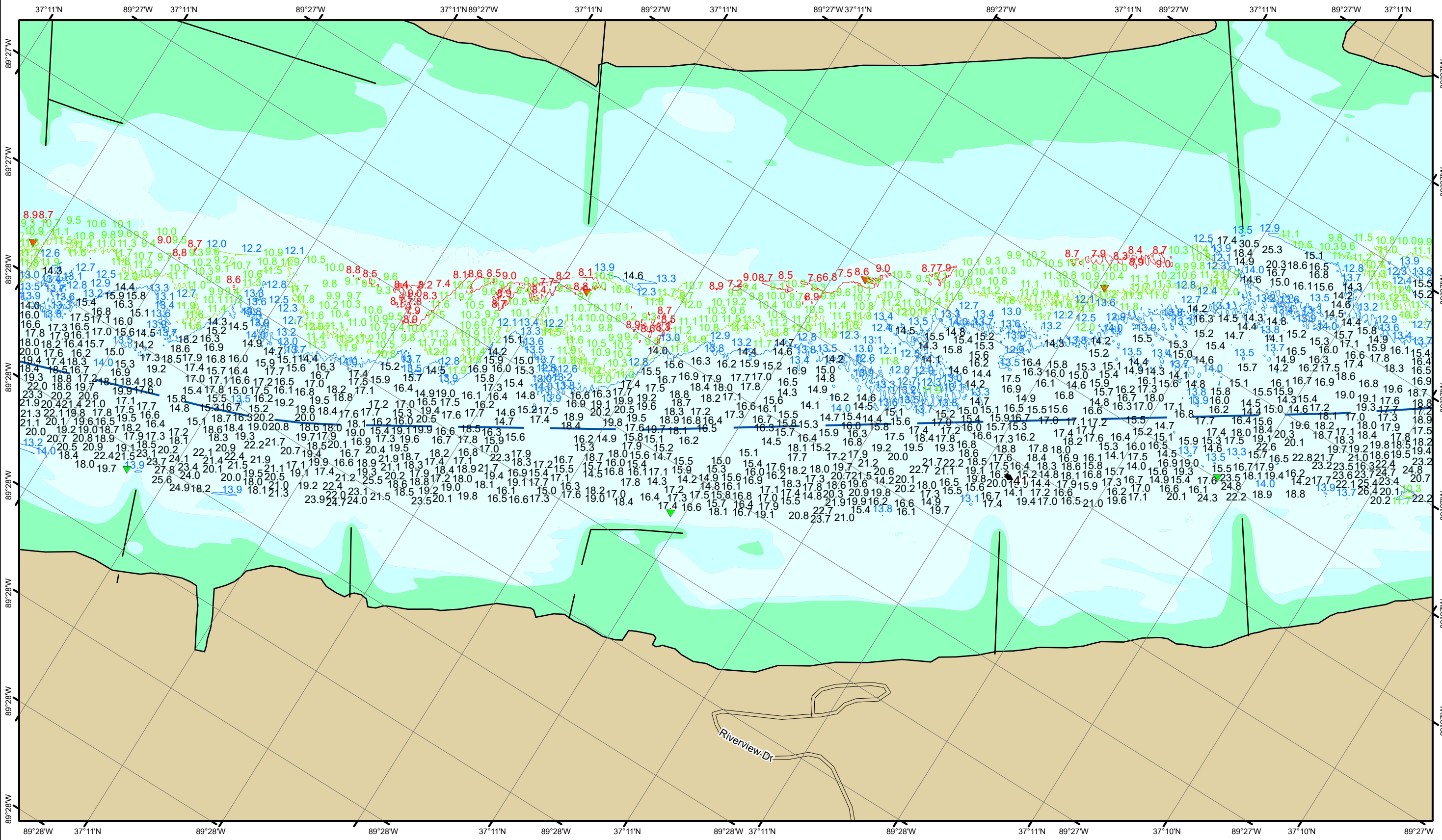
Structures

- Training Structure
- Revetment
- Tower/Power Poles
- Electrical Lines
- Fiber Optic Lines
- Pipelines

Scale: 0, 250, 500, 750, 1,000 Feet

NOTES:
 Horizontal Coordinate System:
 North American Datum of 1983 (NAD83), projected to the State Plane Coordinate System (SPCS), Missouri East Zone. Distance units in U.S. Survey Feet.
 Vertical Datum:
 Soundings are shown in feet and indicate depths below the 2014 Low Water Reference Plane.
 The information depicted on this map represents the results of a survey conducted on the date indicated and can only be considered to represent the general condition existing at that time.
 The location of navigation aids are based on and provided by the U.S. Coast Guard.

Reach Number
 1 of 35



LAYERS

- River Mile
- Sailing Line
- 9' below LWRP2014 Surface
- 12' below LWRP2014 Surface
- 14' below LWRP2014 Surface

Depths shown are below LWRP2014 Surface

Aids to Navigation

- Green
- Red
- Junction
- Green Buoy
- Red Buoy

Structures

- Training Structure
- Revetment
- Tower/Power Poles
- Electrical Lines
- Fiber Optic Lines
- Pipelines

Feet

NOTES:
 Horizontal Coordinate System:
 North American Datum of 1983 (NAD83), projected to the State Plane Coordinate System (SPCS), Missouri East Zone. Distance units in U.S. Survey Feet.

Vertical Datum:
 Soundings are shown in feet and indicate depths below the 2014 Low Water Reference Plane.

The information depicted on this map represents the results of a survey conducted on the date indicated and can only be considered to represent the general condition existing at that time.

The location of navigation aids are based on and provided by the U.S. Coast Guard.

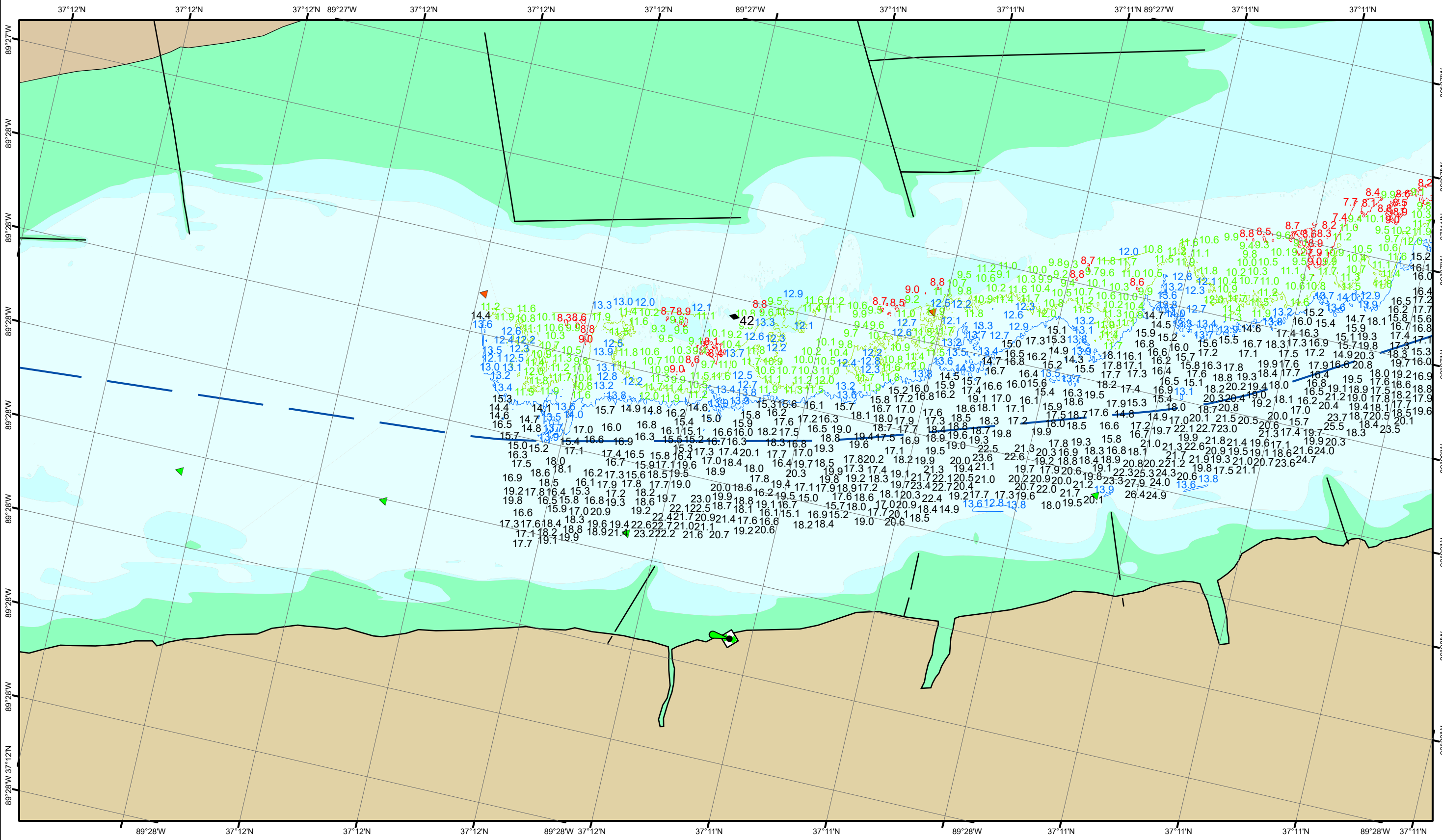


DISCLAIMER: The United States Government Lenders Reimbursement Act of 1974 (50 USC 1502) prohibits the use of any data for any purpose other than that for which it was provided. The data is provided for informational purposes only and is not to be used for any other purpose. The user assumes all liability for any use of the data other than that for which it was provided. The data is provided for informational purposes only and is not to be used for any other purpose. The user assumes all liability for any use of the data other than that for which it was provided.

Surveyed By:	Plotted By:	Checked By:

Survey Information
 DEVILS_ISLAND_UPPER_MISSISSIPPI
 UM_SL_DIC_20231115_AD_1
 15 November 2023

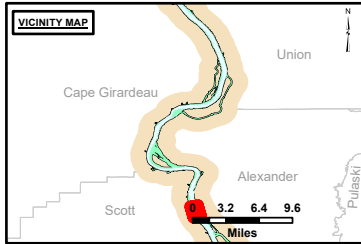
Reach Number
 2 of 35



DISCLAIMER: The United States Government Lenders and/or guarantors of the U.S. Army Corps of Engineers. The data presented in this map is for informational purposes only and is not intended for navigation. The user assumes all responsibility for the accuracy and reliability of the data for their intended purpose. The United States Government makes no warranty, express or implied, regarding the accuracy, reliability, or completeness of the information and data furnished. The United States shall be liable for damages only for negligence of its officers or employees acting in their official capacity. The recipient may not transfer these data to others without the written consent of the U.S. Army Corps of Engineers.

Surveyed By:	Printed By:	Checked By:

Survey Information
 DEVILS_ISLAND_UPPER_MISSISSIPPI
 UM_SL_DIC_20231115_AD_1
 15 November 2023



LAYERS

- River Mile
- Sailing Line
- 9' below LWRP2014 Surface
- 12' below LWRP2014 Surface
- 14' below LWRP2014 Surface

Depths shown are below LWRP2014 Surface

Aids to Navigation

- Green
- Red
- Junction
- Green Buoy
- Red Buoy

Structures

- Training Structure
- Revetment
- Tower/Power Poles
- Electrical Lines
- Fiber Optic Lines
- Pipelines

Vertical Datum:
 Soundings are shown in feet and indicate depths below the 2014 Low Water Reference Plane.

The information depicted on this map represents the results of a survey conducted on the date indicated and can only be considered to represent the general condition existing at that time.

The location of navigation aids are based on and provided by the U.S. Coast Guard.

Reach Number
 3 of 35