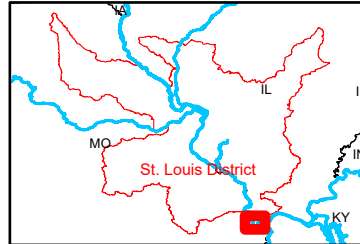
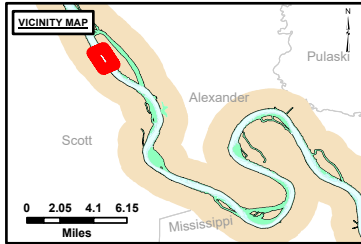


DISCLAIMER: The United States Government neither warrants nor makes any representation, express or implied, regarding the accuracy, reliability, or completeness of the information and data furnished. The United States shall be liable for damages only for negligence of any party other than the contractor. The contractor shall be liable for damages only for negligence of any party other than the contractor. The contractor shall be liable for damages only for negligence of any party other than the contractor.

Surveyed By:	Plotted By:	Checked By:

Survey Information
 DOGTOOTH_BEND_UPPER_MISSISSIPPI
 UM_SL_DBC_20241118_AD_1
 18 November 2024



LAYERS

- River Mile
- Sailing Line
- 9' below LWRP2014 Surface
- 12' below LWRP2014 Surface
- 14' below LWRP2014 Surface

Depths shown are below LWRP2014 Surface

Aids to Navigation

- Green
- Red
- Junction
- Green Buoy
- Red Buoy


Structures and Lines

- Training Structure
- Revetment
- Tower/Power Poles
- Electrical Lines
- Fiber Optic Lines
- Pipelines

Scale: 0, 250, 500, 750, 1,000 Feet

NOTES:
 Horizontal Coordinate System:
 North American Datum of 1983 (NAD83), projected to the State Plane Coordinate System (SPCS), Missouri East Zone. Distance units in U.S. Survey Feet.
 Vertical Datum:
 Soundings are shown in feet and indicate depths below the 2014 Low Water Reference Plane.
 The information depicted on this map represents the results of a survey conducted on the date indicated and can only be considered to represent the general condition existing at that time.
 The location of navigation aids are based on and provided by the U.S. Coast Guard.

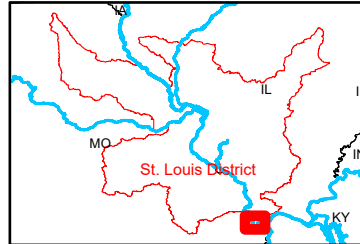
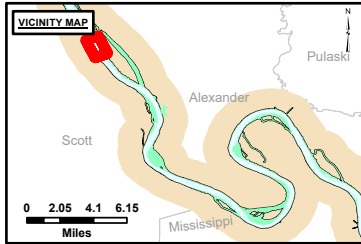
Reach Number
 24 of 27



DISCLAIMER: The United States Government Lenders and/or its contractors are not responsible for the results of data collection, processing, or distribution by a specific US Army Corps of Engineers District. The information is provided for informational purposes only. It is not intended to be used for navigation or any other purpose. The user assumes all liability for any use of the information. The US Army Corps of Engineers does not warrant the accuracy, reliability, or availability of the information. The US Army Corps of Engineers is not responsible for any errors or omissions in the information. The user assumes all liability for any use of the information. The US Army Corps of Engineers does not warrant the accuracy, reliability, or availability of the information. The US Army Corps of Engineers is not responsible for any errors or omissions in the information. The user assumes all liability for any use of the information.

Surveyed By:	Checked By:
Plotted By:	Approved:
Documented:	

Survey Information
 DOGTOOTH_BEND_UPPER_MISSISSIPPI
 UM_SL_DBC_20241118_AD_1
 18 November 2024



LAYERS

- River Mile
- Sailing Line
- 9' below LWRP2014 Surface
- 12' below LWRP2014 Surface
- 14' below LWRP2014 Surface

Depths shown are below LWRP2014 Surface

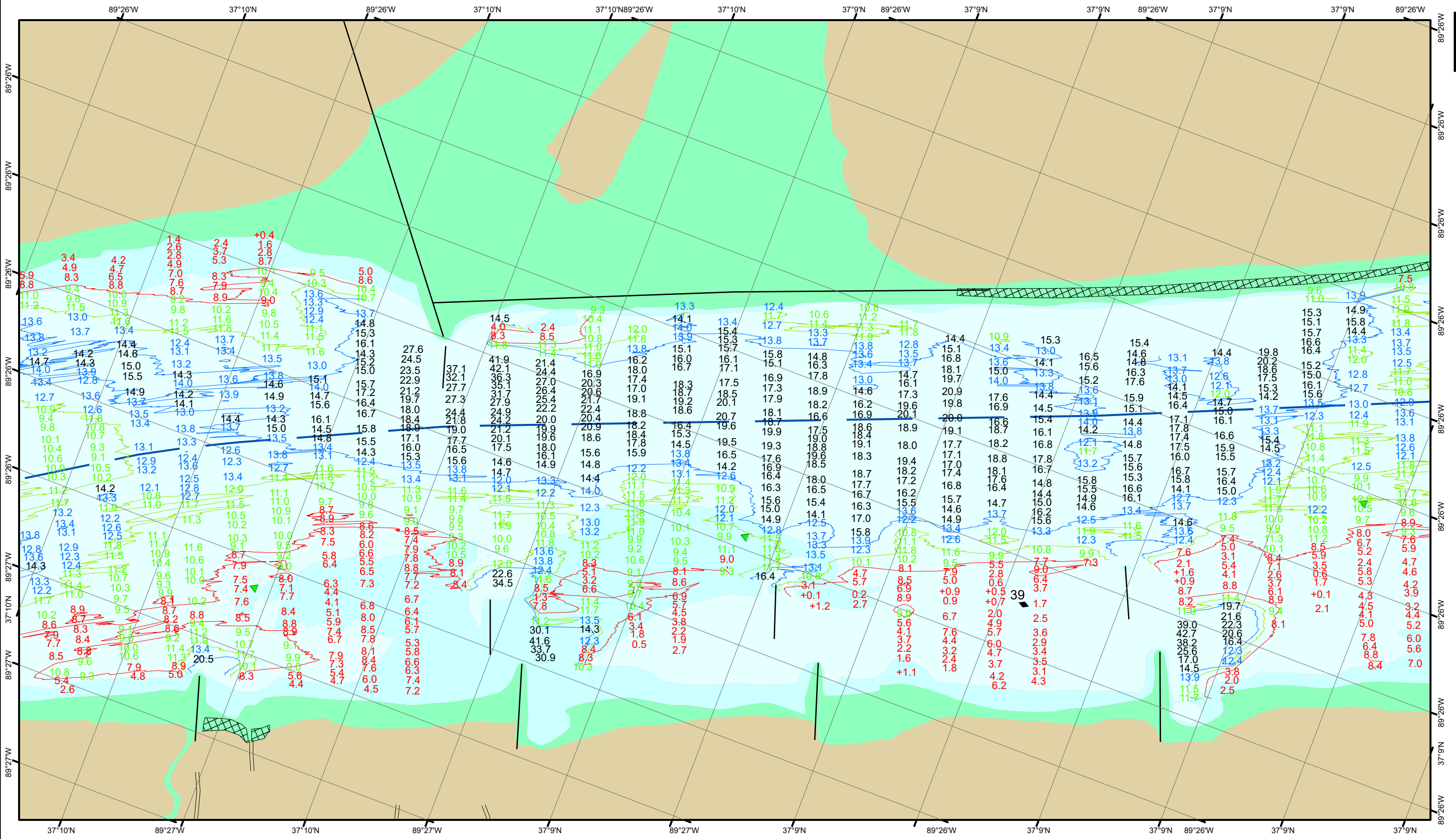
Aids to Navigation

- Green Buoy
- Red Buoy
- Junction
- Training Structure
- Revetment
- Tower/Power Poles
- Electrical Lines
- Fiber Optic Lines
- Pipelines

Scale: 0 250 500 750 1,000 Feet

NOTES:
 Horizontal Coordinate System: North American Datum of 1983 (NAD83), projected to the State Plane Coordinate System (SPCS), Missouri East Zone. Distance units in U.S. Survey Feet.
 Vertical Datum: Soundings are shown in feet and indicate depths below the 2014 Low Water Reference Plane.
 The information depicted on this map represents the results of a survey conducted on the date indicated and can only be considered to represent the general condition existing at that time.
 The location of navigation aids are based on and provided by the U.S. Coast Guard.

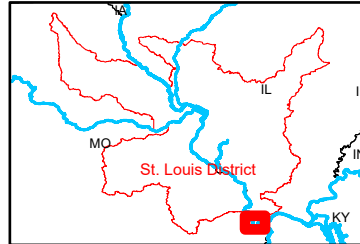
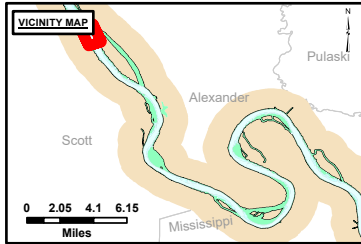
Reach Number
 25 of 27



DISCLAIMER: The United States Government Lenders contribution to this project is not intended to constitute a warranty, express or implied, of the accuracy, completeness, or timeliness of the data for which it is provided. The recipient shall be responsible for the accuracy, completeness, and timeliness of the data for which it is provided. The recipient shall be responsible for the accuracy, completeness, and timeliness of the data for which it is provided. The recipient shall be responsible for the accuracy, completeness, and timeliness of the data for which it is provided.

Surveyed By:	Checked By:
Plotted By:	Approved:

Survey Information
 DOGTOOTH_BEND_UPPER_MISSISSIPPI
 UM_SL_DBC_20241118_AD_1
 18 November 2024



LAYERS

- River Mile
- Sailing Line
- 9' below LWRP2014 Surface
- 12' below LWRP2014 Surface
- 14' below LWRP2014 Surface

Depths shown are below LWRP2014 Surface

Aids to Navigation

- Green
- Red
- Junction
- Green Buoy
- Red Buoy

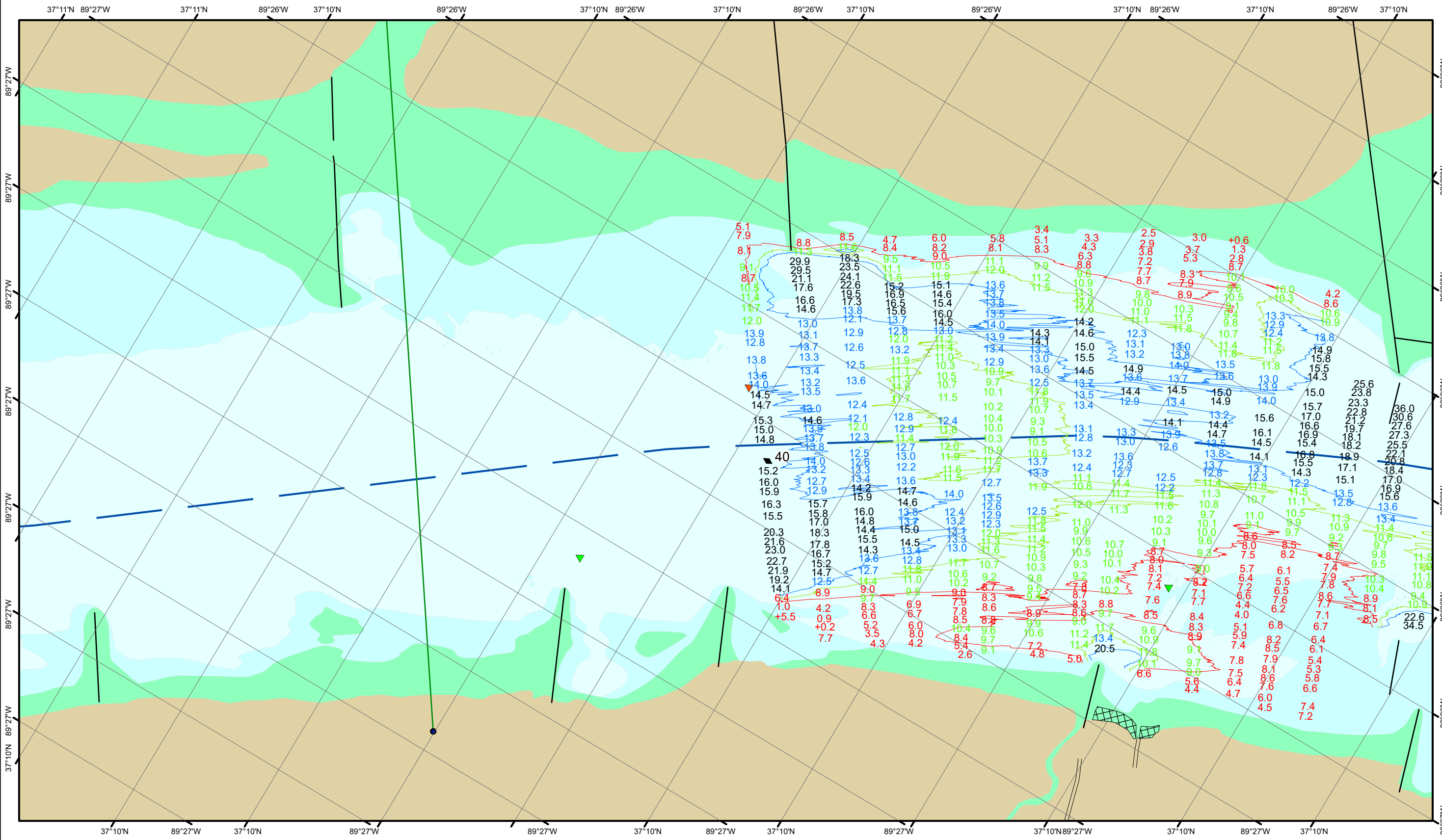
Structures

- Training Structure
- Revetment
- Tower/Power Poles
- Electrical Lines
- Fiber Optic Lines
- Pipelines

Scale: 0 250 500 750 1,000 Feet

NOTES:
 Horizontal Coordinate System:
 North American Datum of 1983 (NAD83), projected to the State Plane Coordinate System (SPCS), Missouri East Zone. Distance units in U.S. Survey Feet.
 Vertical Datum:
 Soundings are shown in feet and indicate depths below the 2014 Low Water Reference Plane.
 The information depicted on this map represents the results of a survey conducted on the date indicated and can only be considered to represent the general condition existing at that time.
 The location of navigation aids are based on and provided by the U.S. Coast Guard.

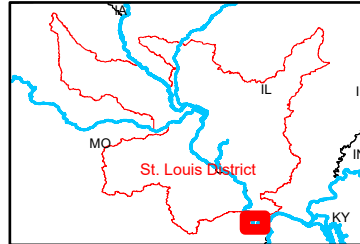
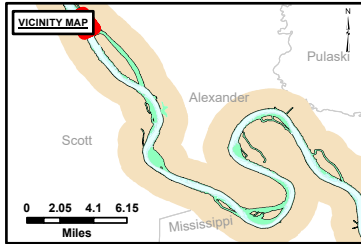
Reach Number
 26 of 27



DISCLAIMER: The United States Government Lenders...
 The data presented in this map represents the results of a survey conducted on the date indicated and can only be considered to represent the general condition existing at that time. The location of navigation aids are based on and provided by the U.S. Coast Guard.

Surveyed By:	Plotted By:	Checked By:

Survey Information
 DOGTOOTH_BEND_UPPER_MISSISSIPPI
 UM_SL_DBC_20241118_AD_1
 18 November 2024



LAYERS

- River Mile
- Sailing Line
- 9' below LWRP2014 Surface
- 12' below LWRP2014 Surface
- 14' below LWRP2014 Surface

Depths shown are below LWRP2014 Surface

Aids to Navigation

- Green
- Red
- Junction
- Green Buoy
- Red Buoy

Structures

- Training Structure
- Revetment
- Tower/Power Poles
- Electrical Lines
- Fiber Optic Lines
- Pipelines

Feet
 0 250 500 750 1,000

NOTES:
 Horizontal Coordinate System:
 North American Datum of 1983 (NAD83), projected to the State Plane Coordinate System (SPCS), Missouri East Zone. Distance units in U.S. Survey Feet.
 Vertical Datum:
 Soundings are shown in feet and indicate depths below the 2014 Low Water Reference Plane.
 The information depicted on this map represents the results of a survey conducted on the date indicated and can only be considered to represent the general condition existing at that time.
 The location of navigation aids are based on and provided by the U.S. Coast Guard.

Reach Number
 27 of 27