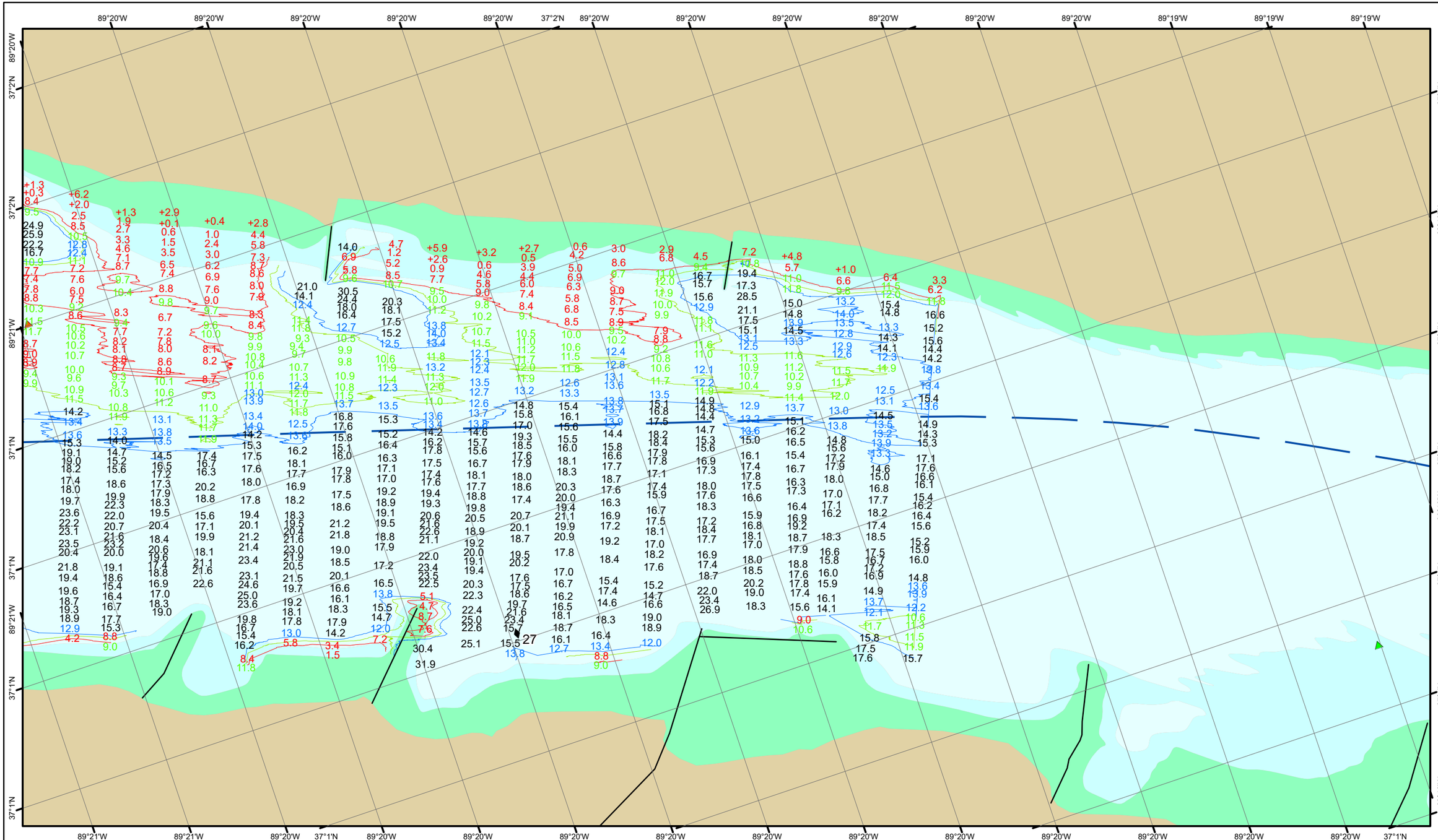

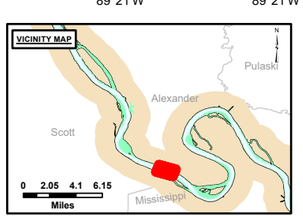

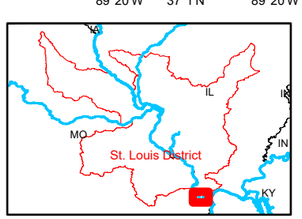

LAYERS

- River Mile
- Sailing Line
- 9' below LWRP2014 Surface
- 12' below LWRP2014 Surface
- 14' below LWRP2014 Surface
- Depths shown are below LWRP2014 Surface

Aids to Navigation

- Green
- Red
- Junction
- Green Buoy
- Red Buoy

N E S W

Feet: 0 250 500 750 1,000

- Training Structure
- Revetment
- Tower/Power Poles
- Electrical Lines
- Fiber Optic Lines
- Pipelines

NOTES:

Horizontal Coordinate System:
North American Datum of 1983 (NAD83), projected to the State Plane Coordinate System (SPCS), Missouri East Zone. Distance units in U.S. Survey Feet.

Vertical Datum:
Soundings are shown in feet and indicate depths below the 2014 Low Water Reference Plane.

The information depicted on this map represents the results of a survey conducted on the date indicated and can only be considered to represent the general condition existing at that time.

The location of navigation aids are based on and provided by the U.S. Coast Guard.

US Army Corps of Engineers
District: CEMVS

Distribution Liability: The data represents the results of data collection and analysis performed by the U.S. Army Corps of Engineers activity and indicates the general existing conditions. As such, it is only valid for the intended use, context, time and purpose for which it was prepared. The recipient of this data assumes all risk of any of the application of the data for other than its intended purpose.

DISCLAIMER:
Distribution Liability: The United States Government furnishes these data and the recipient accepts and uses them with the express understanding that the US Government makes no warranties, expressed or implied, concerning the accuracy, completeness, reliability, usability or suitability for any particular purpose of the information and data contained in this product furnished by this office and assumes no liability whatsoever to any persons by reason of any use of this product. There is no liability for any damages whatsoever. The recipient fully agrees not to represent these data to anyone as other than government data. The recipient agrees to include a copy of this disclaimer with these data to others without also transferring this Disclaimer.

U.S. ARMY CORPS OF ENGINEERS

Surveyed By:
Plotted By:
Checked By:
Submitted:
Recommended:
Approved:

Survey Information

DOGTOOTH_BEND_UPPER_MISSISSIPPI
UM_SL_DBC_20240820_BD_2
20 August 2024

Reach Number
10 of 27



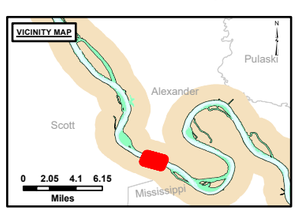

LAYERS

- River Mile
- Sailing Line
- 9' below LWRP2014 Surface
- 12' below LWRP2014 Surface
- 14' below LWRP2014 Surface
- Depths shown are below LWRP2014 Surface

Aids to Navigation

- Green
- Red
- Junction

- Green Buoy
- Red Buoy

N E S W

Feet: 0 250 500 750 1,000

- Training Structure
- Revetment
- Tower/Power Poles
- Electrical Lines
- Fiber Optic Lines
- Pipelines

NOTES:

Horizontal Coordinate System:
North American Datum of 1983 (NAD83), projected to the State Plane Coordinate System (SPCS), Missouri East Zone. Distance units in U.S. Survey Feet.

Vertical Datum:
Soundings are shown in feet and indicate depths below the 2014 Low Water Reference Plane.

The information depicted on this map represents the results of a survey conducted on the date indicated and can only be considered to represent the general condition existing at that time.

The location of navigation aids are based on and provided by the U.S. Coast Guard.

US Army Corps of Engineers
District: CEMVS

Distribution Liability: The data represents the results of data collected by the United States Government Corps of Engineers activity and indicates the general existing conditions. As such, it is only valid for the intended use, correct, true and complete at the time of the data collection. The Government assumes no liability for any particular purpose of any of the application of the data for other than its intended purpose.

DISCLAIMER:
Distribution Liability: The United States Government furnishes these data and the recipient accepts and uses them with the express understanding that the US Government makes no warranties, expressed or implied, concerning the accuracy, completeness, reliability, usability or suitability for any particular purpose of the information and data contained in this product furnished hereunder. Neither the US Government nor any of its employees under no liability whatsoever to any person by reason of any use made thereof. The recipient agrees not to represent these data to anyone as other than Government data. The recipient agrees to indemnify the Government and hold it harmless from any claim or liability resulting from the use of these data to others without also transferring this Disclaimer.

U.S. ARMY CORPS OF ENGINEERS

Surveyed By: ____
Plotted By: ____
Checked By: ____

Submitted: ____
Recommended: ____
Approved: ____

Survey Information

DOGTOOTH_BEND_UPPER_MISSISSIPPI

UM_SL_DBC_20240820_BD_2

20 August 2024

Reach Number
11 of 27

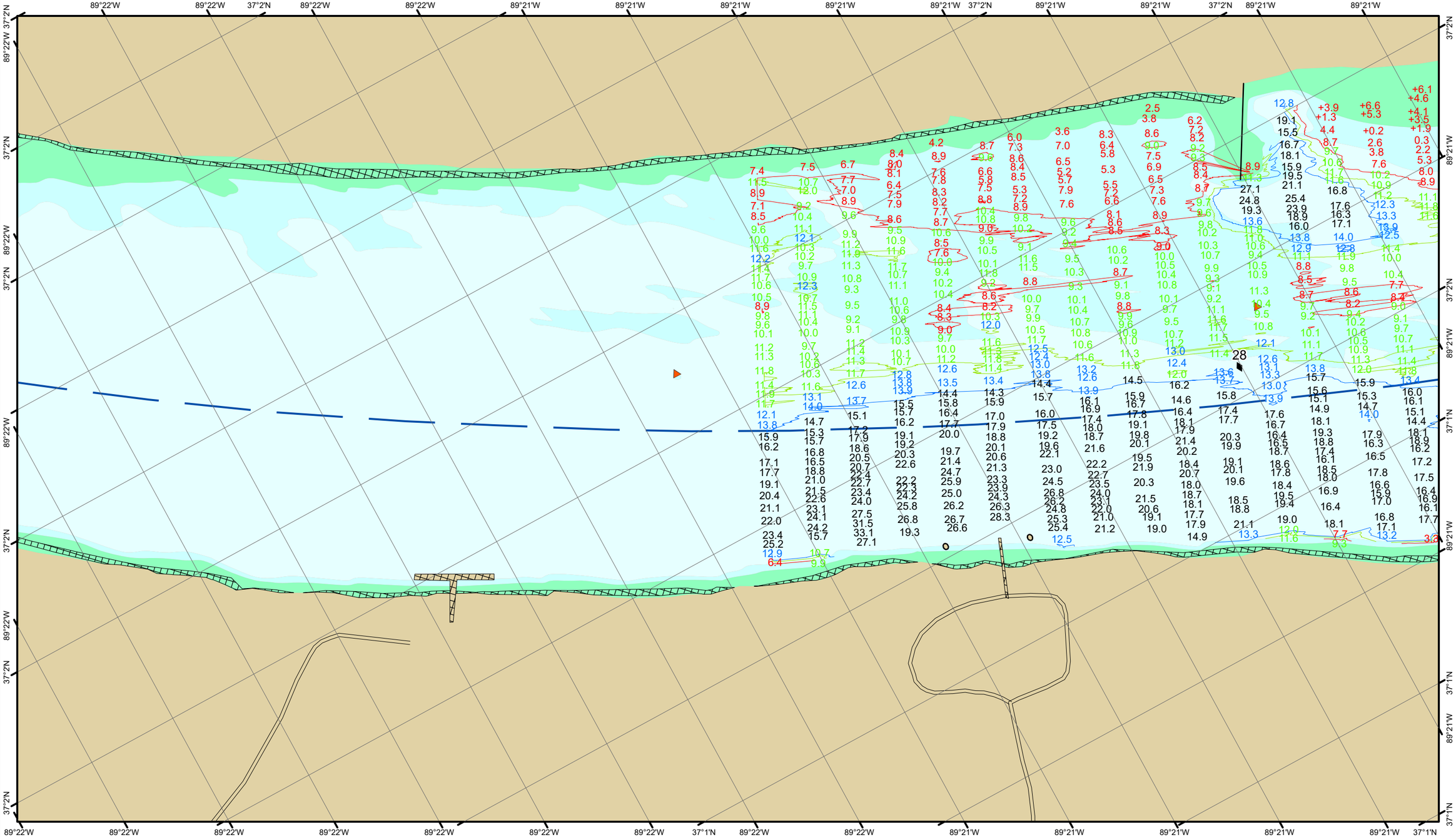

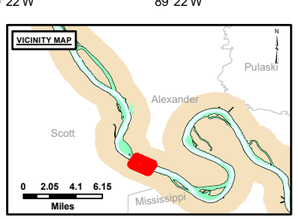

LAYERS

- River Mile
- Sailing Line
- 9' below LWRP2014 Surface
- 12' below LWRP2014 Surface
- 14' below LWRP2014 Surface
- Depths shown are below LWRP2014 Surface

Aids to Navigation

- Green
- Red
- Junction
- Green Buoy
- Red Buoy
- Training Structure
- Revetment
- Tower/Power Poles
- Electrical Lines
- Fiber Optic Lines
- Pipelines

Feet: 0, 250, 500, 750, 1,000

NOTES:

Horizontal Coordinate System:
North American Datum of 1983 (NAD83), projected to the State Plane Coordinate System (SPCS), Missouri East Zone. Distance units in U.S. Survey Feet.

Vertical Datum:
Soundings are shown in feet and indicate depths below the 2014 Low Water Reference Plane.

The information depicted on this map represents the results of a survey conducted on the date indicated and can only be considered to represent the general condition existing at that time.

The location of navigation aids are based on and provided by the U.S. Coast Guard.

US Army Corps of Engineers
District: CEMVS

Distribution Liability: The data represents the results of data collection and analysis performed by the Corps of Engineers activity and indicates the general existing conditions. As such, it is only valid for the intended use, context, time and purpose for which it was collected and analyzed. The Government is under no liability whatsoever to any person by reason of any use made thereof or any reliance thereon contrary to this paragraph. The recipient fully agrees not to represent these data to anyone as other than Government data. The recipient shall indemnify the Government for any claim arising from the recipient's use of these data or any portion thereof.

DISCLAIMER:
Distribution Liability: The United States Government furnishes these data and the recipient accepts and uses them with the express understanding that the US Government makes no warranties, expressed or implied, concerning the accuracy, completeness, reliability, usability or suitability for any particular purpose of the information and data contained in this product and furthermore, neither any liability whatsoever to any persons by reason of any use of or reliance on the information or data furnished hereunder. The recipient fully agrees not to represent these data to anyone as other than Government data. The recipient shall indemnify the Government for any claim arising from the recipient's use of these data or any portion thereof. These data to others without also transferring this Disclaimer.

U.S. ARMY CORPS OF ENGINEERS

Surveyed By: ____
Plotted By: ____
Checked By: ____
Submitted: ____
Recommended: ____
Approved: ____

Survey Information

DOGTOOTH_BEND_UPPER_MISSISSIPPI
UM_SL_DBC_20240820_BD_2
20 August 2024

Reach Number
12 of 27