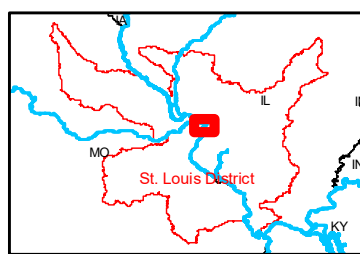
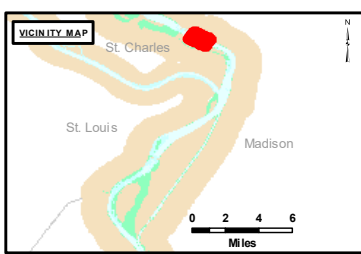


38°52'N

38°52'N 90°8'W

90°8'W



**LAYERS**

- River Mile
- Sailing Line
- 9' below LWRP2014 Surface
- 12' below LWRP2014 Surface
- 14' below LWRP2014 Surface

Depths shown are below LWRP2014 Surface

**Aids to Navigation**

- Green
- Red
- Junction
- Green Buoy
- Red Buoy
- Retention
- Training Structure

**NOTES:**  
 Horizontal Coordinate System:  
 North American Datum of 1983 (NAD83), projected to the State Plane Coordinate System (SPCS), Missouri East Zone. Distance units in U.S. Survey Feet.  
 Vertical Datum:  
 Soundings are shown in feet and indicate depths below the 2014 Low Water Reference Plane.  
 The information depicted on this map represents the results of a survey conducted on the date indicated and can only be considered to represent the general condition existing at that time.  
 The location of navigation aids are based on and provided by the U.S. Coast Guard.

4.9	5.1
9.0	9.1
11.4	11.2
12.3	11.3
14.4	11.9
15.6	
18.9	
19.0	24.9
30.3	28.2
32.2	29.9
32.2	33.1
41.2	34.9
39.0	
36.5	
29.2	25.5
27.0	
22.7	24.4
23.1	24.0
22.4	23.9
24.1	
24.3	24.8



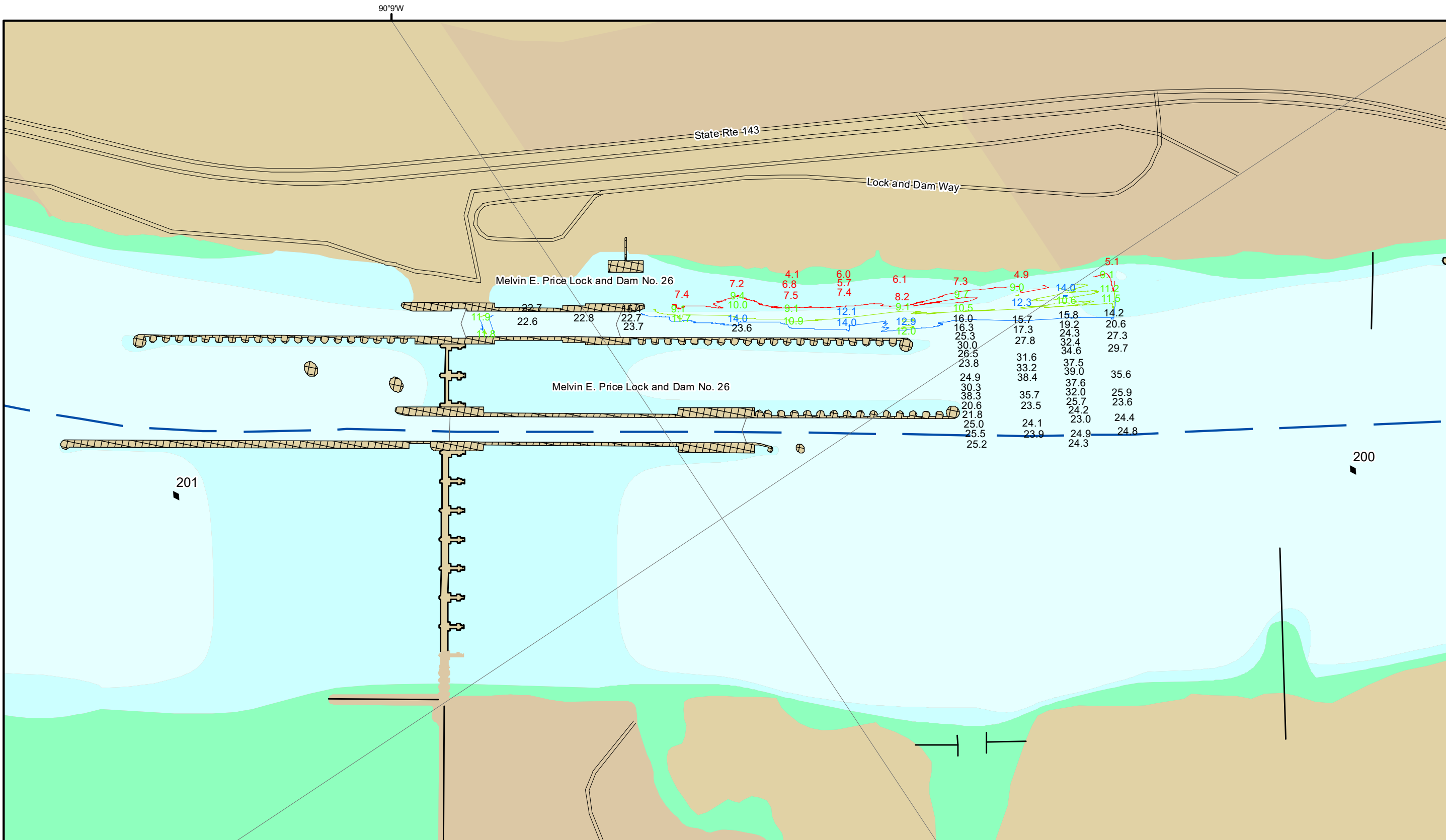
**DISCLAIMER:** The U.S. Army Corps of Engineers (USACE) is not responsible for any errors or omissions in this document. The information contained herein is for informational purposes only and should not be used for any other purpose. The USACE makes no warranty, express or implied, for the accuracy, completeness, or reliability of the information contained herein. The USACE is not liable for any damages, including consequential damages, arising from the use of this information. The USACE is not responsible for any errors or omissions in this document. The information contained herein is for informational purposes only and should not be used for any other purpose. The USACE makes no warranty, express or implied, for the accuracy, completeness, or reliability of the information contained herein. The USACE is not liable for any damages, including consequential damages, arising from the use of this information.

U.S. ARMY CORPS OF ENGINEERS  
ST. LOUIS DISTRICT

Submitted By:	Reviewed By:	Checked By:

**Survey Information**  
 MOSENTHEIN\_REACH\_UPPER\_MISSISSIPPI  
 UM\_SL\_MRC\_20230706\_BD\_2  
 06 July 2023

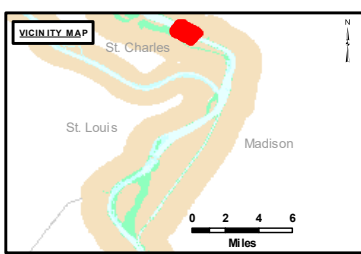
**Reach Number**  
 18 of 19



**DISCLAIMER:** The U.S. Army Corps of Engineers provides this information for informational purposes only. It is not intended for navigation. The Corps does not warrant the accuracy, completeness, or timeliness of the information. The Corps is not responsible for any errors or omissions, or for any consequences arising from the use of the information. The user assumes all liability for any use of this information.

U.S. ARMY CORPS OF ENGINEERS ST. LOUIS DISTRICT		
Submitted By:	Reviewed By:	Checked By:

**Survey Information**  
 MOSENTHAIN\_REACH\_UPPER\_MISSISSIPPI  
 UM\_SL\_MRC\_20230706\_ED\_2  
 06 July 2023



**LAYERS**

- River Mile
- Sailing Line
- 9' below LWRP2014 Surface
- 12' below LWRP2014 Surface
- 14' below LWRP2014 Surface

Depths shown are below LWRP2014 Surface

**Aids to Navigation**

- Green
- Red
- Junction
- Green Buoy
- Red Buoy
- Training Structure
- Revetment

Feet  
0 250 500 750 1,000

**NOTES:**  
 Horizontal Coordinate System: North American Datum of 1983 (NAD83), projected to the State Plane Coordinate System (SPCS), Missouri East Zone. Distance units in U.S. Survey Feet.  
 Vertical Datum: Soundings are shown in feet and indicate depths below the 2014 Low Water Reference Plane.  
 The information depicted on this map represents the results of a survey conducted on the date indicated and can only be considered to represent the general condition existing at that time.  
 The location of navigation aids are based on and provided by the U.S. Coast Guard.

**Reach Number**  
 19 of 19