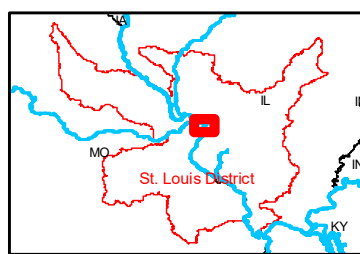
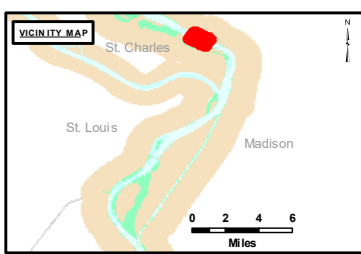


Lock and Dam Way

State Rte-143

200

11.8	13.0	
11.9	12.6	
12.0	15.6	12.6
16.9		13.9
19.9	23.5	23.1
29.3		27.7
30.7	33.9	29.5
32.5	36.6	33.6
35.8	38.6	33.6
39.9	38.8	35.1
39.4	31.6	29.9
25.5	24.9	25.5
23.3	23.4	24.0
22.4		
23.2	24.7	25.2
		26.4



LAYERS

- River Mile
- Sailing Line
- 9' below LWRP2014 Surface
- 12' below LWRP2014 Surface
- 14' below LWRP2014 Surface

Depths shown are below LWRP2014 Surface

Aids to Navigation

- Green
- Red
- Junction
- Green Buoy
- Red Buoy
- Training Structure
- Revetment

NOTES:
 Horizontal Coordinate System:
 North American Datum of 1983 (NAD83), projected to the State Plane Coordinate System (SPCS), Missouri East Zone. Distance units in U.S. Survey Feet.
 Vertical Datum:
 Soundings are shown in feet and indicate depths below the 2014 Low Water Reference Plane.
 The information depicted on this map represents the results of a survey conducted on the date indicated and can only be considered to represent the general condition existing at that time.
 The location of navigation aids are based on and provided by the U.S. Coast Guard.



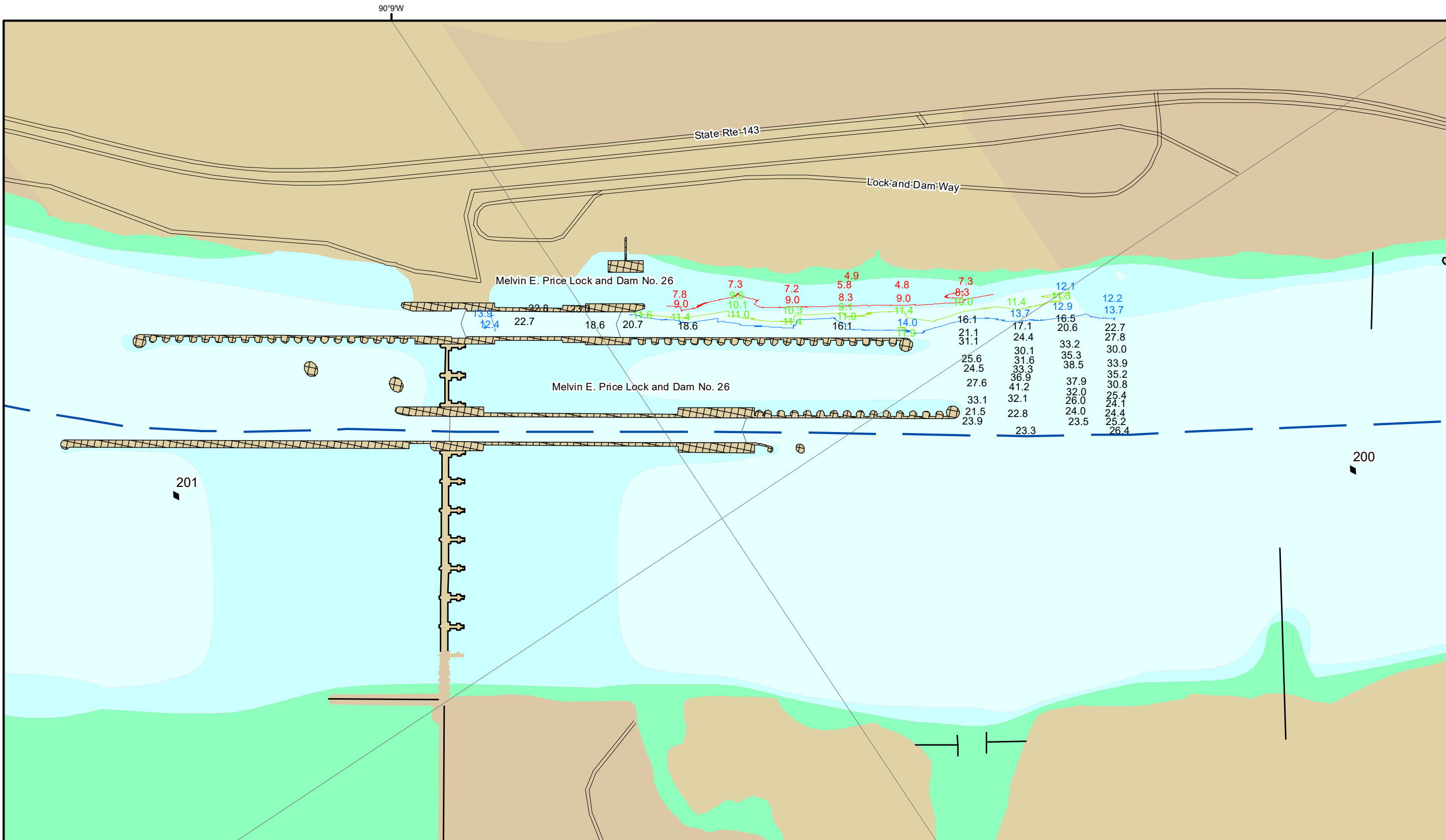
DISCLAIMER: The U.S. Army Corps of Engineers provides this information for informational purposes only. It is not intended for navigation. The Corps does not warrant the accuracy, completeness, or timeliness of the information. The Corps is not responsible for any errors or omissions, or for any consequences arising from the use of the information. The information is provided as a service to the public and is not to be used for any other purpose without the express written permission of the U.S. Army Corps of Engineers. The information is provided as a service to the public and is not to be used for any other purpose without the express written permission of the U.S. Army Corps of Engineers.

U.S. ARMY CORPS OF ENGINEERS
ST. LOUIS DISTRICT

Submitted By:	Reviewed By:	Checked By:

Survey Information
 MOSENTHEIN_REACH_UPPER_MISSISSIPPI
 UM_SL_MRC_20230629_BD_3
 29 June 2023

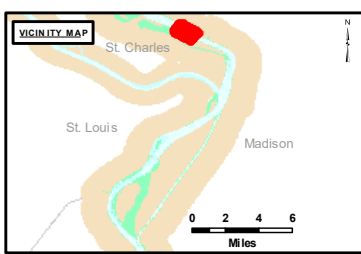
Reach Number
 18 of 19



Disclaimer: The U.S. Army Corps of Engineers provides this information for informational purposes only. It is not intended for navigation. The Corps does not warrant the accuracy, completeness, or timeliness of the information. The user assumes all liability for any use of this information. The Corps is not responsible for any damage or loss resulting from the use of this information.

U.S. ARMY CORPS OF ENGINEERS ST. LOUIS DISTRICT		
Submitted By:	Reviewed By:	Checked By:

Survey Information
 MOSENTHAIN_REACH_UPPER_MISSISSIPPI
 UM_SL_MRC_20230629_BD_3
 29 June 2023



LAYERS

- River Mile
- Sailing Line
- 9' below LWRP2014 Surface
- 12' below LWRP2014 Surface
- 14' below LWRP2014 Surface

Depths shown are below LWRP2014 Surface

Aids to Navigation

- Green
- Red
- Junction
- Green Buoy
- Red Buoy
- Training Structure
- Revetment

Feet
0 250 500 750 1,000

NOTES:
 Horizontal Coordinate System:
 North American Datum of 1983 (NAD83), projected to the State Plane Coordinate System (SPCS), Missouri East Zone. Distance units in U.S. Survey Feet.
 Vertical Datum:
 Soundings are shown in feet and indicate depths below the 2014 Low Water Reference Plane.
 The information depicted on this map represents the results of a survey conducted on the date indicated and can only be considered to represent the general condition existing at that time.
 The location of navigation aids are based on and provided by the U.S. Coast Guard.

Reach Number
 19 of 19