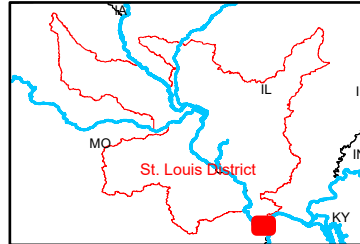
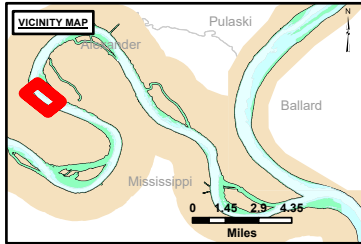


DISCLAIMER: The United States Government furnishes this information as a service to the public and does not warrant, represent, or guarantee the accuracy, reliability, or availability of the data for any purpose other than that for which it was collected. The user assumes all liability for any use of the information other than that for which it was collected. The United States Government shall be held harmless for any damage or loss resulting from the use of the information provided. The recipient may not transfer these data to others without obtaining the permission of the United States Government.

U.S. ARMY CORPS OF ENGINEERS		
Surveyed By:	Plotted By:	Checked By:

Survey Information
 ELIZA_POINT_UPPER_MISSISSIPPI
 UM_SL_EPC_20230922_BD_2
 22 September 2023



LAYERS

- River Mile
- Sailing Line
- 9' below LWRP2014 Surface
- 12' below LWRP2014 Surface
- 14' below LWRP2014 Surface

Depths shown are below LWRP2014 Surface

Aids to Navigation


- Green
- Red
- Junction
- Green Buoy
- Red Buoy

Structures

- Training Structure
- Revetment
- Tower/Power Poles
- Electrical Lines
- Fiber Optic Lines
- Pipelines

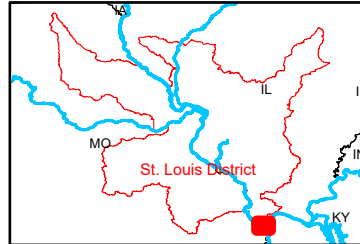
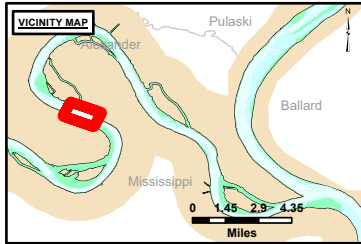
Feet
 0 250 500 750 1,000

NOTES:
 Horizontal Coordinate System:
 North American Datum of 1983 (NAD83), projected to the State Plane Coordinate System (SPCS), Missouri East Zone. Distance units in U.S. Survey Feet.
 Vertical Datum:
 Soundings are shown in feet and indicate depths below the 2014 Low Water Reference Plane.
 The information depicted on this map represents the results of a survey conducted on the date indicated and can only be considered to represent the general condition existing at that time.
 The location of navigation aids are based on and provided by the U.S. Coast Guard.



DISCLAIMER: The United States Government furnishes this information as a service to the public and does not warrant its accuracy, completeness, or timeliness. The user shall be responsible for the proper use of the information and for the consequences of any reliance on the information. The user shall be held harmless for any damages, including consequential damages, arising from the use of the information. The user shall be held responsible for the accuracy, completeness, and timeliness of the information provided. The user shall be held responsible for the accuracy, completeness, and timeliness of the information provided. The user shall be held responsible for the accuracy, completeness, and timeliness of the information provided.

Surveyed By:	Plotted By:	Checked By:



LAYERS

- ◆ River Mile
- Sailing Line
- 9' below LWRP2014 Surface
- 12' below LWRP2014 Surface
- 14' below LWRP2014 Surface

Depths shown are below LWRP2014 Surface

Aids to Navigation

- Green
- Red
- Junction
- ▲ Green Buoy
- ▲ Red Buoy

Structures

- Training Structure
- ▣ Revetment
- Tower/Power Poles
- Electrical Lines
- Fiber Optic Lines
- Pipelines

Scale: 0 250 500 750 1,000 Feet

NOTES:
 Horizontal Coordinate System: North American Datum of 1983 (NAD83), projected to the State Plane Coordinate System (SPCS), Missouri East Zone. Distance units in U.S. Survey Feet.
 Vertical Datum: Soundings are shown in feet and indicate depths below the 2014 Low Water Reference Plane.
 The information depicted on this map represents the results of a survey conducted on the date indicated and can only be considered to represent the general condition existing at that time.
 The location of navigation aids are based on and provided by the U.S. Coast Guard.

Survey Information
 ELIZA_POINT_UPPER_MISSISSIPPI
 UM_SL_EPC_20230922_BD_2
 22 September 2023

Reach Number
 26 of 27