

DISCLAIMER: The U.S. Army Corps of Engineers provides this information for informational purposes only. It is not intended for navigation. The Corps does not warrant the accuracy, completeness, or timeliness of the information. The user assumes all liability for any use of this information. The Corps is not responsible for any damage or loss resulting from the use of this information.

U.S. ARMY CORPS OF ENGINEERS ST. LOUIS DISTRICT		
Submitted By	Reviewed By	Checked By

Survey Information
 IVORY_LANDING_UPPER_MISSISSIPPI
 UM_SL_ILC_20220110_BD_1
 10 January 2022



LAYERS

- River Mile
- Sailing Line
- 9' below LWRP2014 Surface
- 12' below LWRP2014 Surface
- 14' below LWRP2014 Surface

Depths shown are below LWRP2014 Surface

Aids to Navigation

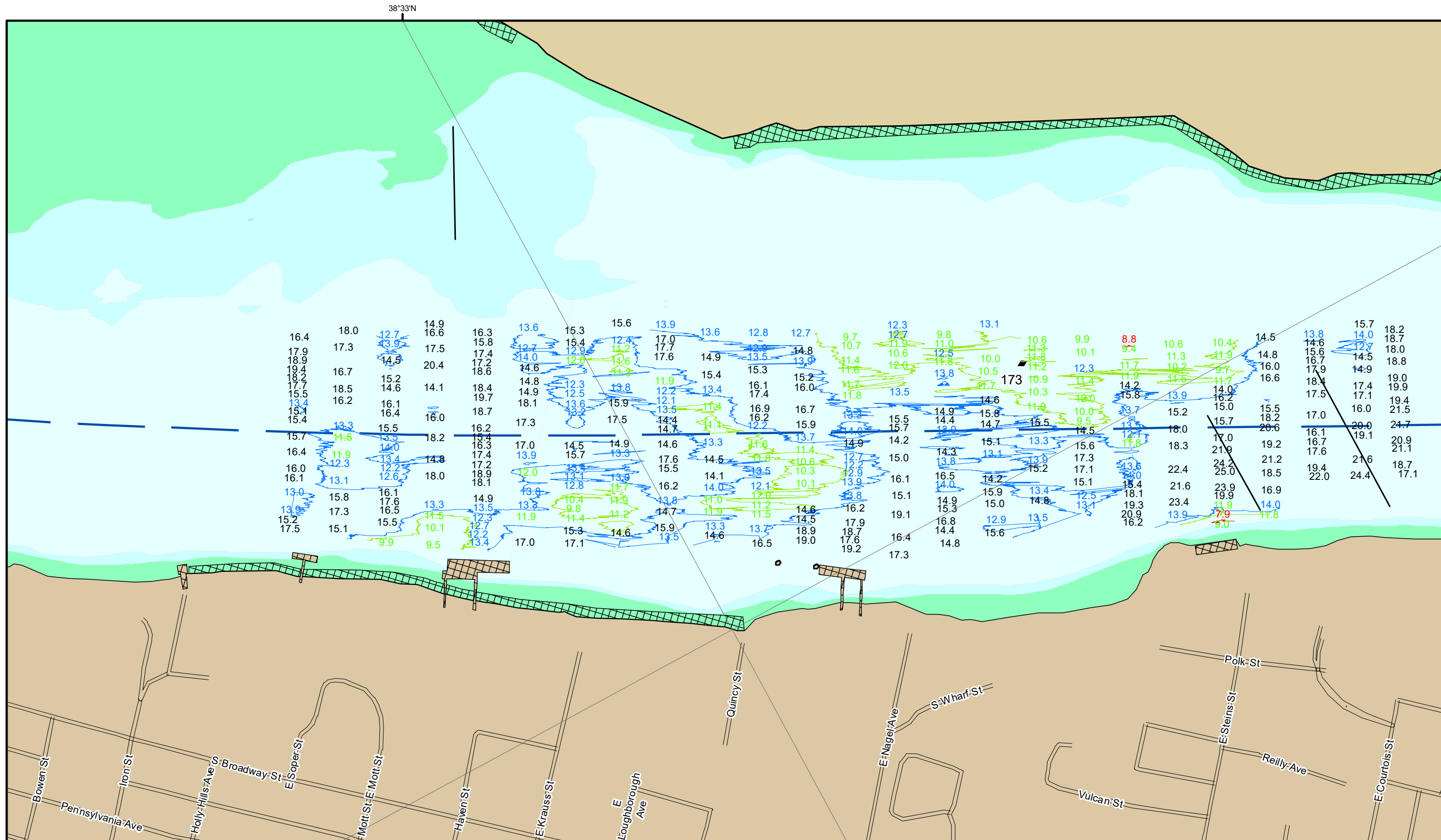
- Green
- Red
- Junction
- Green Buoy
- Red Buoy
- Training Structure
- Revetment

Feet

0 250 500 750 1,000

NOTES:
 Horizontal Coordinate System:
 North American Datum of 1983 (NAD83), projected to the State Plane Coordinate System (SPCS), Missouri East Zone. Distance units in U.S. Survey Feet.
 Vertical Datum:
 Soundings are shown in feet and indicate depths below the 2014 Low Water Reference Plane.
 The information depicted on this map represents the results of a survey conducted on the date indicated and can only be considered to represent the general condition existing at that time.
 The location of navigation aids are based on and provided by the U.S. Coast Guard.

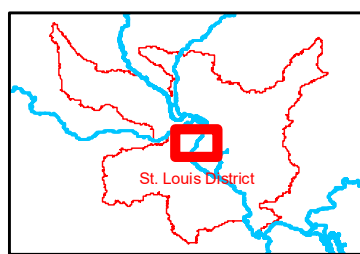
Reach Number 24 of 44



DISCLAIMER: The U.S. Army Corps of Engineers provides this information for informational purposes only. It is not intended for navigation. The Corps does not warrant the accuracy, completeness, or timeliness of the information. The Corps is not responsible for any errors or omissions, or for any consequences arising from the use of the information. The user assumes all liability for any use of the information. The Corps is not responsible for any damage to property or persons, or for any loss of life or property, resulting from the use of the information. The Corps is not responsible for any delay in the delivery of the information. The Corps is not responsible for any interruption of the information. The Corps is not responsible for any loss of data or information. The Corps is not responsible for any loss of time or money. The Corps is not responsible for any loss of opportunity. The Corps is not responsible for any loss of reputation. The Corps is not responsible for any loss of honor. The Corps is not responsible for any loss of dignity. The Corps is not responsible for any loss of respect. The Corps is not responsible for any loss of status. The Corps is not responsible for any loss of position. The Corps is not responsible for any loss of rank. The Corps is not responsible for any loss of title. The Corps is not responsible for any loss of office. The Corps is not responsible for any loss of power. The Corps is not responsible for any loss of authority. The Corps is not responsible for any loss of jurisdiction. The Corps is not responsible for any loss of control. The Corps is not responsible for any loss of direction. The Corps is not responsible for any loss of guidance. The Corps is not responsible for any loss of instruction. The Corps is not responsible for any loss of supervision. The Corps is not responsible for any loss of management. The Corps is not responsible for any loss of administration. The Corps is not responsible for any loss of organization. The Corps is not responsible for any loss of structure. The Corps is not responsible for any loss of system. The Corps is not responsible for any loss of process. The Corps is not responsible for any loss of procedure. The Corps is not responsible for any loss of practice. The Corps is not responsible for any loss of performance. The Corps is not responsible for any loss of results. The Corps is not responsible for any loss of achievement. The Corps is not responsible for any loss of success. The Corps is not responsible for any loss of fulfillment. The Corps is not responsible for any loss of satisfaction. The Corps is not responsible for any loss of happiness. The Corps is not responsible for any loss of well-being. The Corps is not responsible for any loss of health. The Corps is not responsible for any loss of safety. The Corps is not responsible for any loss of security. The Corps is not responsible for any loss of peace. The Corps is not responsible for any loss of harmony. The Corps is not responsible for any loss of unity. The Corps is not responsible for any loss of brotherhood. The Corps is not responsible for any loss of friendship. The Corps is not responsible for any loss of love. The Corps is not responsible for any loss of life. The Corps is not responsible for any loss of death. The Corps is not responsible for any loss of resurrection. The Corps is not responsible for any loss of judgment. The Corps is not responsible for any loss of wisdom. The Corps is not responsible for any loss of knowledge. The Corps is not responsible for any loss of understanding. The Corps is not responsible for any loss of insight. The Corps is not responsible for any loss of perception. The Corps is not responsible for any loss of awareness. The Corps is not responsible for any loss of consciousness. The Corps is not responsible for any loss of mind. The Corps is not responsible for any loss of soul. The Corps is not responsible for any loss of spirit. The Corps is not responsible for any loss of faith. The Corps is not responsible for any loss of hope. The Corps is not responsible for any loss of charity. The Corps is not responsible for any loss of kindness. The Corps is not responsible for any loss of compassion. The Corps is not responsible for any loss of mercy. The Corps is not responsible for any loss of forgiveness. The Corps is not responsible for any loss of patience. The Corps is not responsible for any loss of tolerance. The Corps is not responsible for any loss of self-control. The Corps is not responsible for any loss of self-discipline. The Corps is not responsible for any loss of self-respect. The Corps is not responsible for any loss of self-esteem. The Corps is not responsible for any loss of self-worth. The Corps is not responsible for any loss of self-identity. The Corps is not responsible for any loss of self-awareness. The Corps is not responsible for any loss of self-knowledge. The Corps is not responsible for any loss of self-understanding. The Corps is not responsible for any loss of self-insight. The Corps is not responsible for any loss of self-perception. The Corps is not responsible for any loss of self-awareness. The Corps is not responsible for any loss of self-knowledge. The Corps is not responsible for any loss of self-understanding. The Corps is not responsible for any loss of self-insight. The Corps is not responsible for any loss of self-perception.

Surveyed By	Reviewed By	Checked By
Submitted	Documented	Approved

Survey Information
 IVORY_LANDING_UPPER_MISSISSIPPI
 UM_SL_ILC_20220110_BD_1
 10 January 2022



LAYERS

- River Mile
- Sailing Line
- 9' below LWRP2014 Surface
- 12' below LWRP2014 Surface
- 14' below LWRP2014 Surface

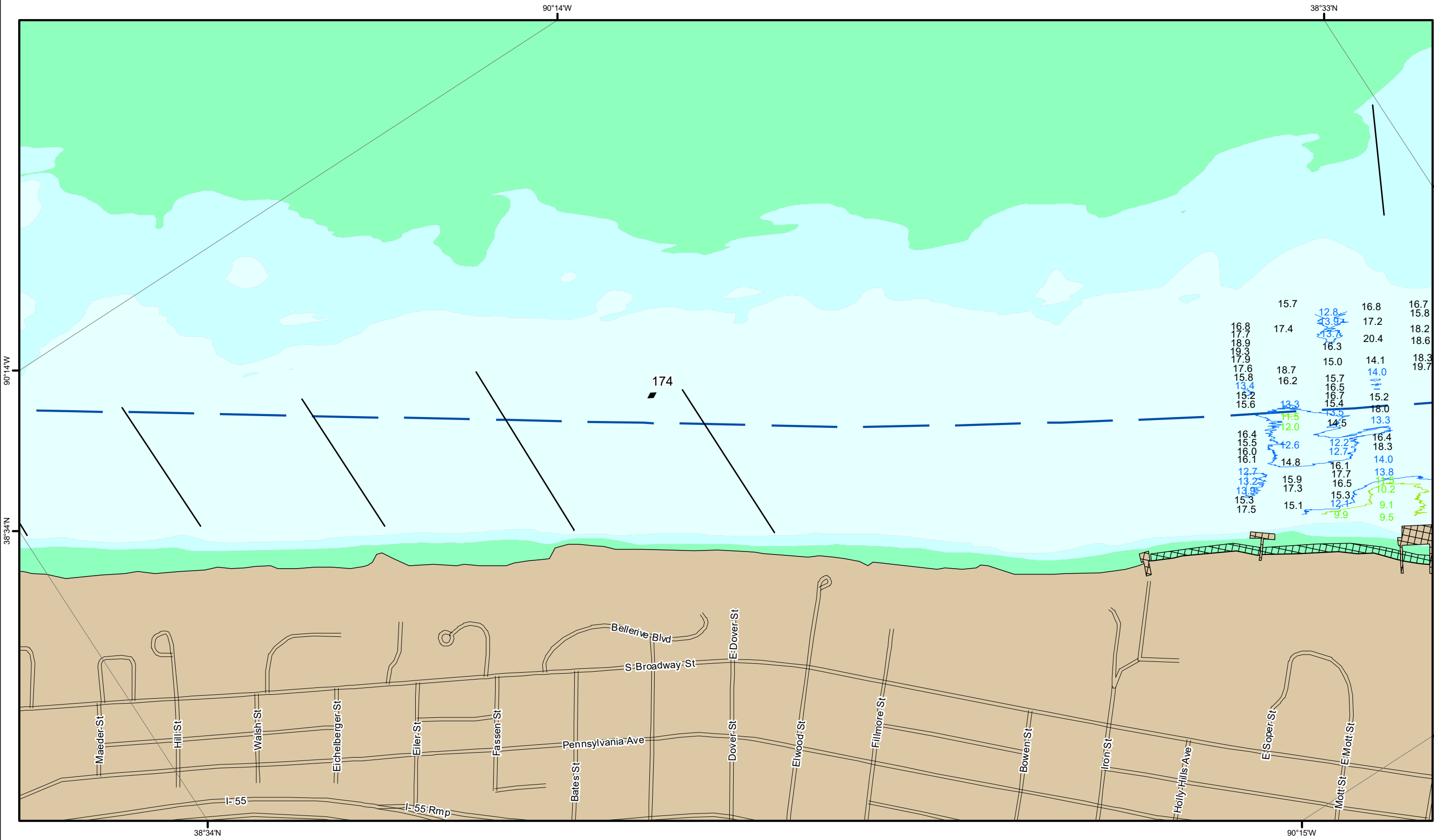
Depths shown are below LWRP2014 Surface

Aids to Navigation

- Green
- Red
- Junction
- Green Buoy
- Red Buoy
- Training Structure
- Revetment

NOTES:
 Horizontal Coordinate System:
 North American Datum of 1983 (NAD83), projected to the State Plane Coordinate System (SPCS), Missouri East Zone. Distance units in U.S. Survey Feet.
 Vertical Datum:
 Soundings are shown in feet and indicate depths below the 2014 Low Water Reference Plane.
 The information depicted on this map represents the results of a survey conducted on the date indicated and can only be considered to represent the general condition existing at that time.
 The location of navigation aids are based on and provided by the U.S. Coast Guard.

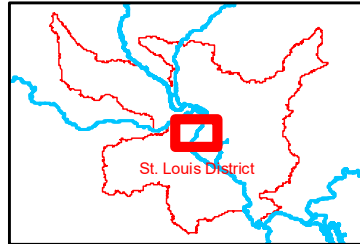
Reach Number 25 of 44



Disclaimer: The U.S. Army Corps of Engineers provides this information for informational purposes only. It is not intended for navigation. The user assumes all responsibility for the use of this information. The U.S. Army Corps of Engineers makes no warranty, express or implied, for the accuracy, completeness, or timeliness of the information provided. The U.S. Army Corps of Engineers is not liable for any damages, including consequential damages, arising from the use of this information. The U.S. Army Corps of Engineers is not responsible for any errors or omissions in this information. The U.S. Army Corps of Engineers is not responsible for any changes to this information. The U.S. Army Corps of Engineers is not responsible for any updates to this information. The U.S. Army Corps of Engineers is not responsible for any deletions to this information. The U.S. Army Corps of Engineers is not responsible for any additions to this information. The U.S. Army Corps of Engineers is not responsible for any modifications to this information. The U.S. Army Corps of Engineers is not responsible for any deletions to this information. The U.S. Army Corps of Engineers is not responsible for any additions to this information. The U.S. Army Corps of Engineers is not responsible for any modifications to this information.

Submitted By	Reviewed By	Checked By

Survey Information
 IVORY_LANDING_UPPER_MISSISSIPPI
 UM_SL_ILC_20220110_BD_1
 10 January 2022



LAYERS

- River Mile
- Sailing Line
- 9' below LWRP2014 Surface
- 12' below LWRP2014 Surface
- 14' below LWRP2014 Surface

Depths shown are below LWRP2014 Surface

Aids to Navigation

- Green Buoy
- Red Buoy
- Junction
- Training Structure
- Revetment

NOTES:
 Horizontal Coordinate System:
 North American Datum of 1983 (NAD83), projected to the State Plane Coordinate System (SPCS), Missouri East Zone. Distance units in U.S. Survey Feet.
 Vertical Datum:
 Soundings are shown in feet and indicate depths below the 2014 Low Water Reference Plane.
 The information depicted on this map represents the results of a survey conducted on the date indicated and can only be considered to represent the general condition existing at that time.
 The location of navigation aids are based on and provided by the U.S. Coast Guard.

Reach Number 26 of 44