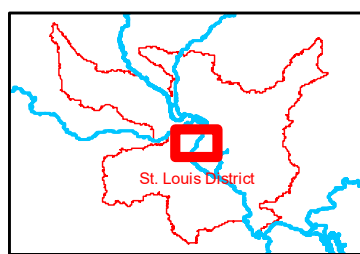


DISCLAIMER: The United States Government furnishes this information for a specific purpose and does not warrant its accuracy, reliability, or completeness. It is provided as a service to the user and is not intended to be used for any other purpose. The user assumes all liability for any use of this information. The United States Government is not responsible for any errors or omissions in this information. The user assumes all liability for any use of this information. The United States Government is not responsible for any errors or omissions in this information. The user assumes all liability for any use of this information.

Submitted By:	Reviewed By:	Checked By:

Survey Information
 IVORY_LANDING_UPPER_MISSISSIPPI
 UM_SL_ILC_20221216_AD_1
 16 December 2022



LAYERS

- River Mile
- Sailing Line
- 9' below LWRP2014 Surface
- 12' below LWRP2014 Surface
- 14' below LWRP2014 Surface

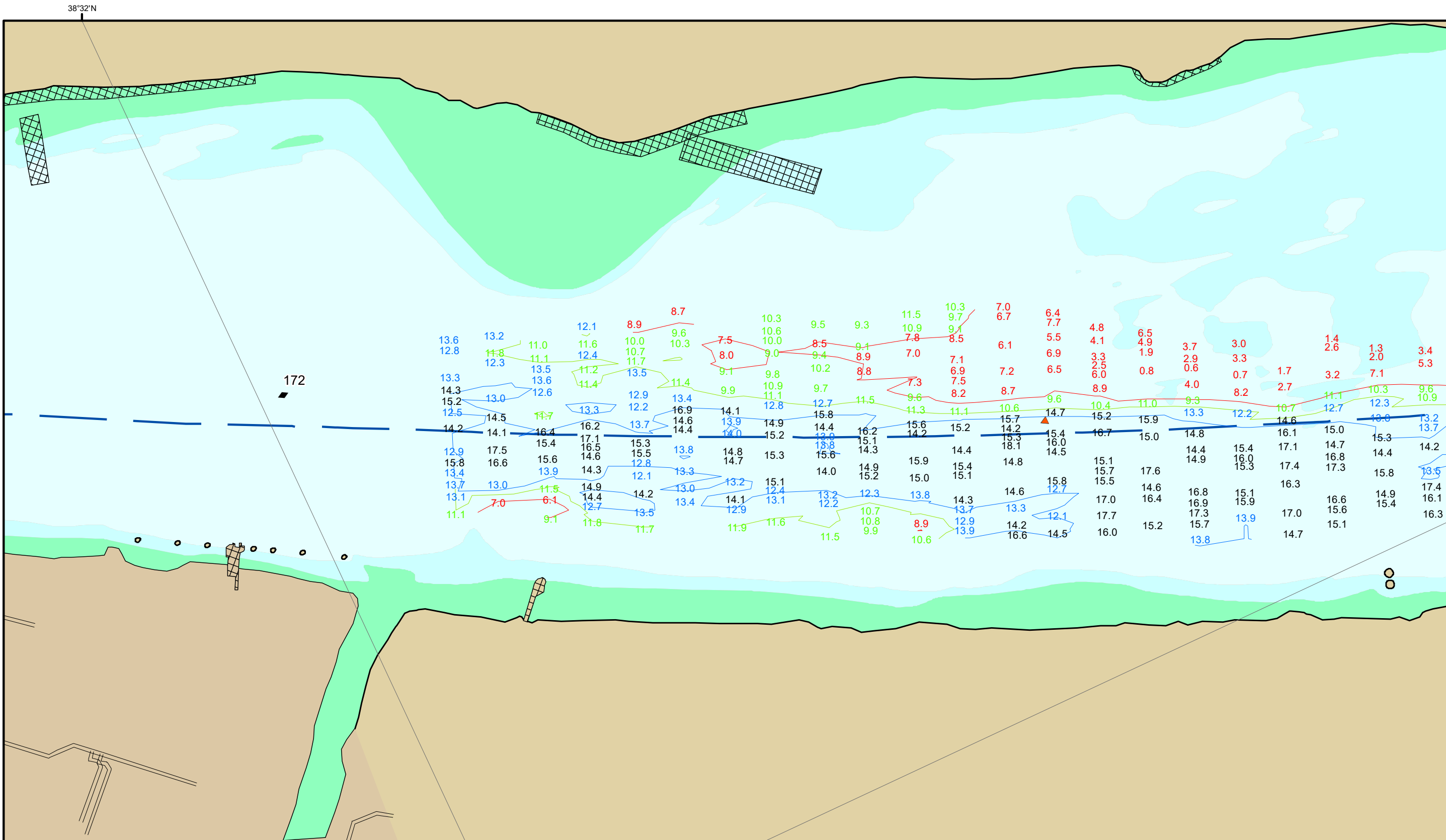
Depths shown are below LWRP2014 Surface

Aids to Navigation

- Green Buoy
- Red Buoy
- Junction
- Training Structure
- Revetment

NOTES:
 Horizontal Coordinate System: North American Datum of 1983 (NAD83), projected to the State Plane Coordinate System (SPCS), Missouri East Zone. Distance units in U.S. Survey Feet.
 Vertical Datum: Soundings are shown in feet and indicate depths below the 2014 Low Water Reference Plane.
 The information depicted on this map represents the results of a survey conducted on the date indicated and can only be considered to represent the general condition existing at that time.
 The location of navigation aids are based on and provided by the U.S. Coast Guard.

Reach Number
 22 of 44

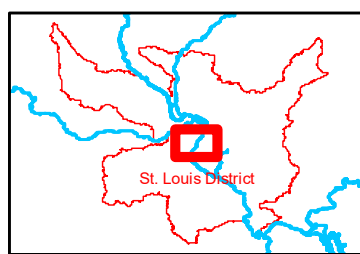


DISCLAIMER: The United States Government furnishes this information for a specific purpose and does not warrant its accuracy, reliability, or completeness. It is provided as a service to the user and is not intended to be used for any other purpose. The user assumes all responsibility for the use of this information. The United States Government is not liable for any damages, including consequential damages, arising from the use of this information. This information is provided on an "as is" basis and is not intended to be used for any other purpose. The user assumes all responsibility for the use of this information. This information is provided on an "as is" basis and is not intended to be used for any other purpose. The user assumes all responsibility for the use of this information.

Surveyed By:	Reviewed By:	Checked By:
Submitted:	Documented:	Approved:

Survey Information
 IVORY_LANDING_UPPER_MISSISSIPPI
 UM_SL_ILC_20221216_AD_1
 16 December 2022

Reach Number
 23 of 44



LAYERS

- River Mile
- Sailing Line
- 9' below LWRP2014 Surface
- 12' below LWRP2014 Surface
- 14' below LWRP2014 Surface

Depths shown are below LWRP2014 Surface

Aids to Navigation

- Green Buoy
- Red Buoy
- Junction
- Training Structure
- Revetment

NOTES:
 Horizontal Coordinate System: North American Datum of 1983 (NAD83), projected to the State Plane Coordinate System (SPCS), Missouri East Zone. Distance units in U.S. Survey Feet.
 Vertical Datum: Soundings are shown in feet and indicate depths below the 2014 Low Water Reference Plane.
 The information depicted on this map represents the results of a survey conducted on the date indicated and can only be considered to represent the general condition existing at that time.
 The location of navigation aids are based on and provided by the U.S. Coast Guard.