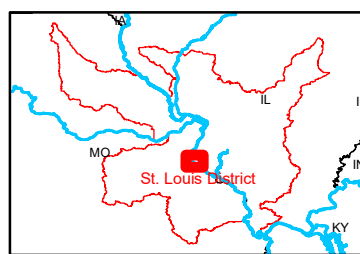
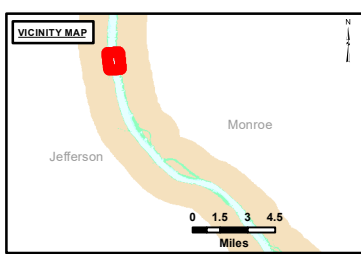


DISCLAIMER: The data represents the results of data collection for a specific US Army Corps of Engineers project. It is not intended to be used for any other purpose. The US Government makes no warranty, expressed or implied, concerning the accuracy, completeness, or timeliness of the data. The user assumes all liability for any use of the data for purposes not intended by the US Government. These data shall be used only for the purposes for which they were collected and shall not be used for any other purpose without the express written consent of the US Army Corps of Engineers. The user assumes all liability for any use of the data for purposes not intended by the US Government.

Surveyed By:	Checked By:
Reviewed By:	Approved By:
Submitted:	Agreed:

Survey Information
 PROTOTYPE_REACH_UPPER_MISSISSIPPI
 UM_SL_PRC_20230626_BD_1
 26 June 2023



LAYERS

- River Mile
- Sailing Line
- 9' below LWRP2014 Surface
- 12' below LWRP2014 Surface
- 14' below LWRP2014 Surface

Depths shown are below LWRP2014 Surface

Aids to Navigation

- Green
- Red
- Junction
- Green Buoy
- Red Buoy
- Training Structure
- Revetment

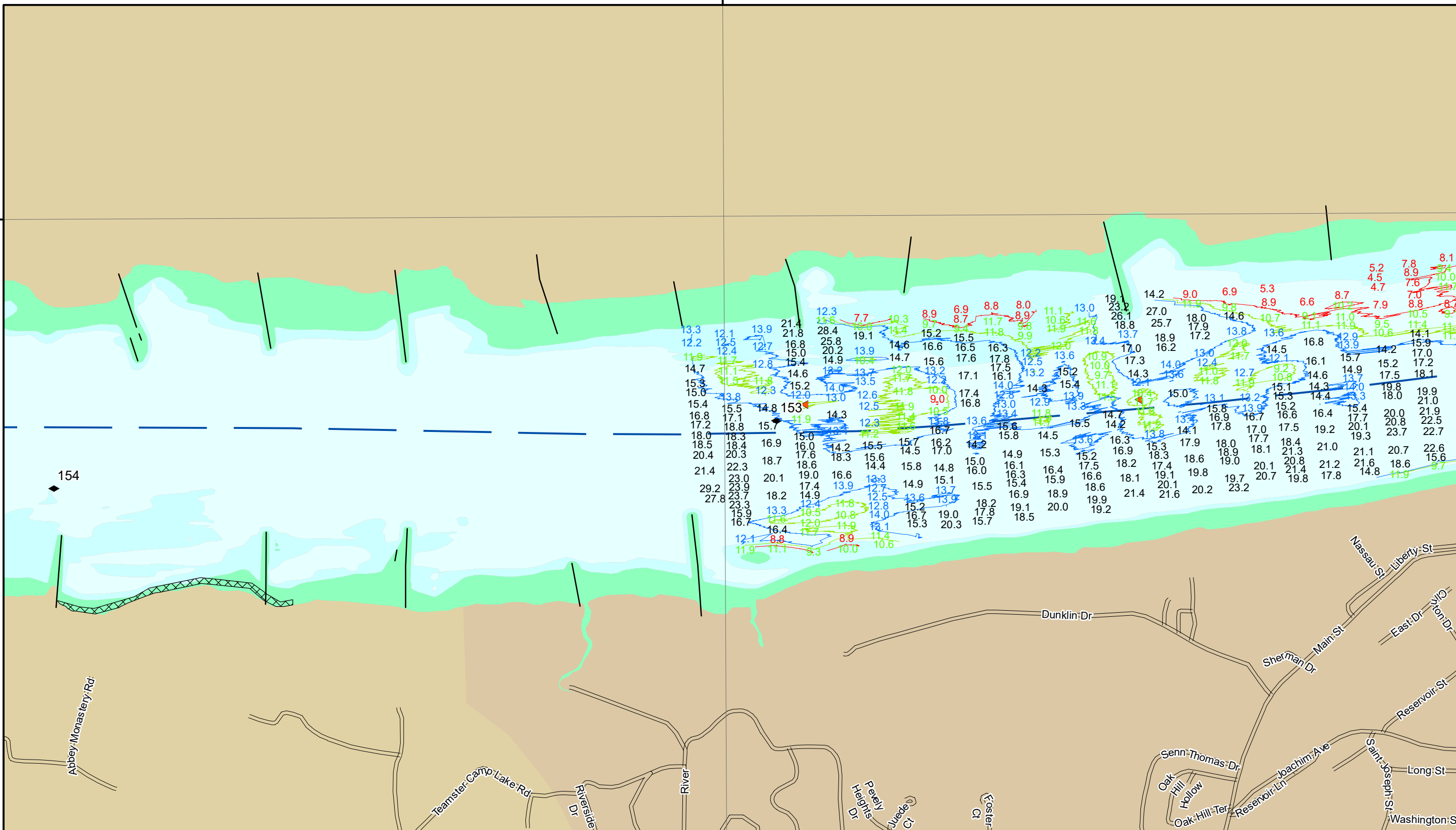
NOTES:
 Horizontal Coordinate System: North American Datum of 1983 (NAD83), projected to the State Plane Coordinate System (SPCS), Missouri East Zone. Distance units in U.S. Survey Feet.
 Vertical Datum: Soundings are shown in feet and indicate depths below the 2014 Low Water Reference Plane.
 The information depicted on this map represents the results of a survey conducted on the date indicated and can only be considered to represent the general condition existing at that time.
 The location of navigation aids are based on and provided by the U.S. Coast Guard.

Reach Number
 16 of 18

38°17'N

90°22'W

90°22'W

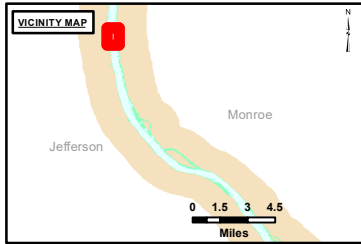


DISCLAIMER: The United States Government makes no warranty, express or implied, concerning the accuracy, completeness, or timeliness of the information and data furnished. The United States Government shall be held harmless for any errors or omissions in the information and data furnished. These data shall be used for informational purposes only and are not to be used for any other purpose. The user assumes all liability for any use of these data for purposes other than those intended by the United States Government. The user shall indemnify and hold the United States Government harmless from any and all claims, damages, and expenses, including reasonable attorneys' fees, that may be incurred by the United States Government as a result of the user's use of these data.

Surveyed By:	Revised By:	Checked By:
Submitted:	Approved:	Approved:

Survey Information
 PROTOTYPE REACH_UPPER_MISSISSIPPI
 UM_SL_PRC_20230626_BD_1
 26 June 2023

Reach Number
 17 of 18



LAYERS

- River Mile
- Sailing Line
- 9' below LWRP2014 Surface
- 12' below LWRP2014 Surface
- 14' below LWRP2014 Surface

Depths shown are below LWRP2014 Surface

Aids to Navigation

- Green
- Red
- Junction
- Green Buoy
- Red Buoy
- Training Structure
- Revetment

NOTES:
 Horizontal Coordinate System: North American Datum of 1983 (NAD83), projected to the State Plane Coordinate System (SPCS), Missouri East Zone. Distance units in U.S. Survey Feet.
 Vertical Datum: Soundings are shown in feet and indicate depths below the 2014 Low Water Reference Plane.
 The information depicted on this map represents the results of a survey conducted on the date indicated and can only be considered to represent the general condition existing at that time.
 The location of navigation aids are based on and provided by the U.S. Coast Guard.