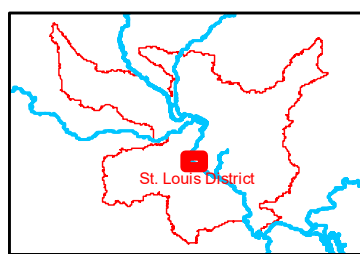
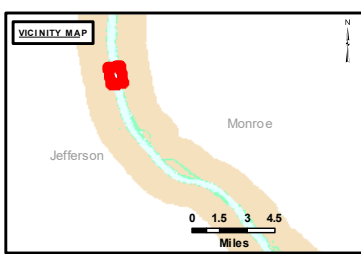


DISCLAIMER: The United States Government furnishes this information for a specific US Army Corps of Engineers project. It is not to be distributed, reproduced, or used for any other purpose without the express written permission of the US Army Corps of Engineers. The US Army Corps of Engineers makes no warranty, representation, or guarantee of the accuracy or completeness of the information furnished. This information is provided for informational purposes only and is not to be used for any other purpose. The user assumes all responsibility for the use of this information. The US Army Corps of Engineers is not liable for any damages, including consequential damages, arising from the use of this information. The user assumes all responsibility for the use of this information. The US Army Corps of Engineers is not liable for any damages, including consequential damages, arising from the use of this information.

U.S. ARMY CORPS OF ENGINEERS ST. LOUIS DISTRICT		
Surveyed By:	Received By:	Checked By:
Submitted:	Documented:	Approved:

Survey Information
 PROTOTYPE REACH_UPPER_MISSISSIPPI
 UM_SL_PRC_20220927_BD_1
 27 September 2022



LAYERS

- River Mile
- Sailing Line
- 9' below LWRP2014 Surface
- 12' below LWRP2014 Surface
- 14' below LWRP2014 Surface

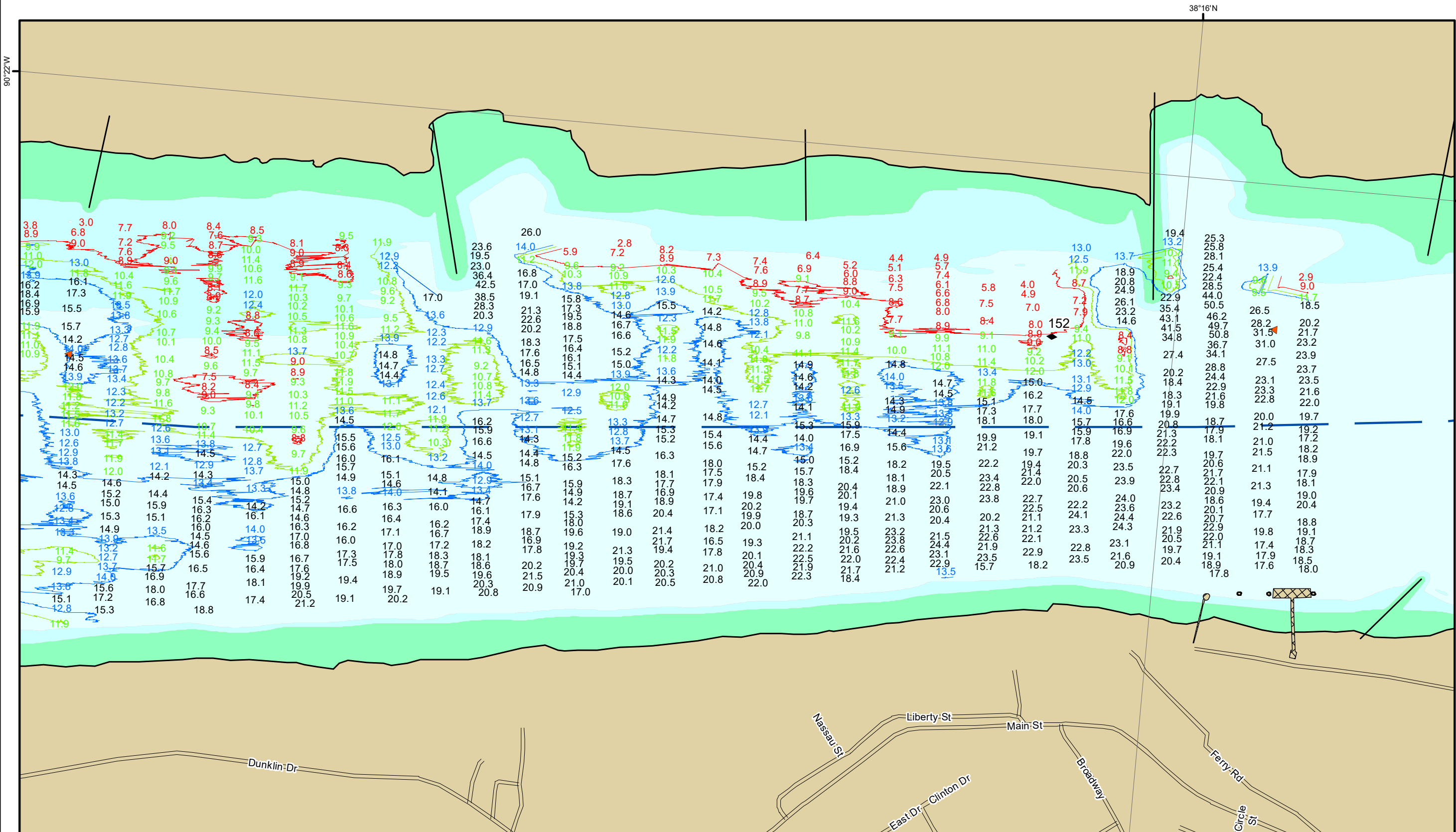
Depths shown are below LWRP2014 Surface

Aids to Navigation

- Green
- Red
- Junction
- Green Buoy
- Red Buoy
- Training Structure
- Revetment

NOTES:
 Horizontal Coordinate System:
 North American Datum of 1983 (NAD83), projected to the State Plane Coordinate System (SPCS), Missouri East Zone. Distance units in U.S. Survey Feet.
 Vertical Datum:
 Soundings are shown in feet and indicate depths below the 2014 Low Water Reference Plane.
 The information depicted on this map represents the results of a survey conducted on the date indicated and can only be considered to represent the general condition existing at that time.
 The location of navigation aids are based on and provided by the U.S. Coast Guard.

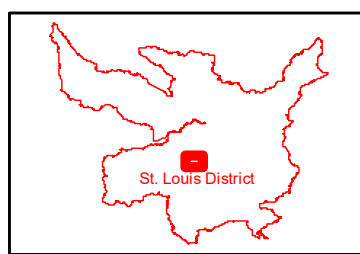
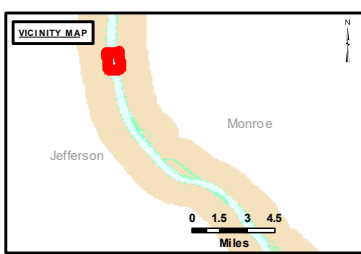
Reach Number
 15 of 18



DISCLAIMER: The United States Government furnishes no warranty for a specific use of the information contained herein. The user assumes all liability for any and all uses of the information. The information is provided for informational purposes only and is not to be used for any other purpose. The information is provided as is and the user assumes all liability for any and all uses of the information. The information is provided for informational purposes only and is not to be used for any other purpose. The information is provided as is and the user assumes all liability for any and all uses of the information.

Surveyed By:	Reviewed By:	Checked By:

Survey Information
 PROTOTYPE REACH_UPPER_MISSISSIPPI
 UM_SL_PRC_20220927_BD_1
 27 September 2022



LAYERS

- River Mile
- Sailing Line
- 9' below LWRP2014 Surface
- 12' below LWRP2014 Surface
- 14' below LWRP2014 Surface

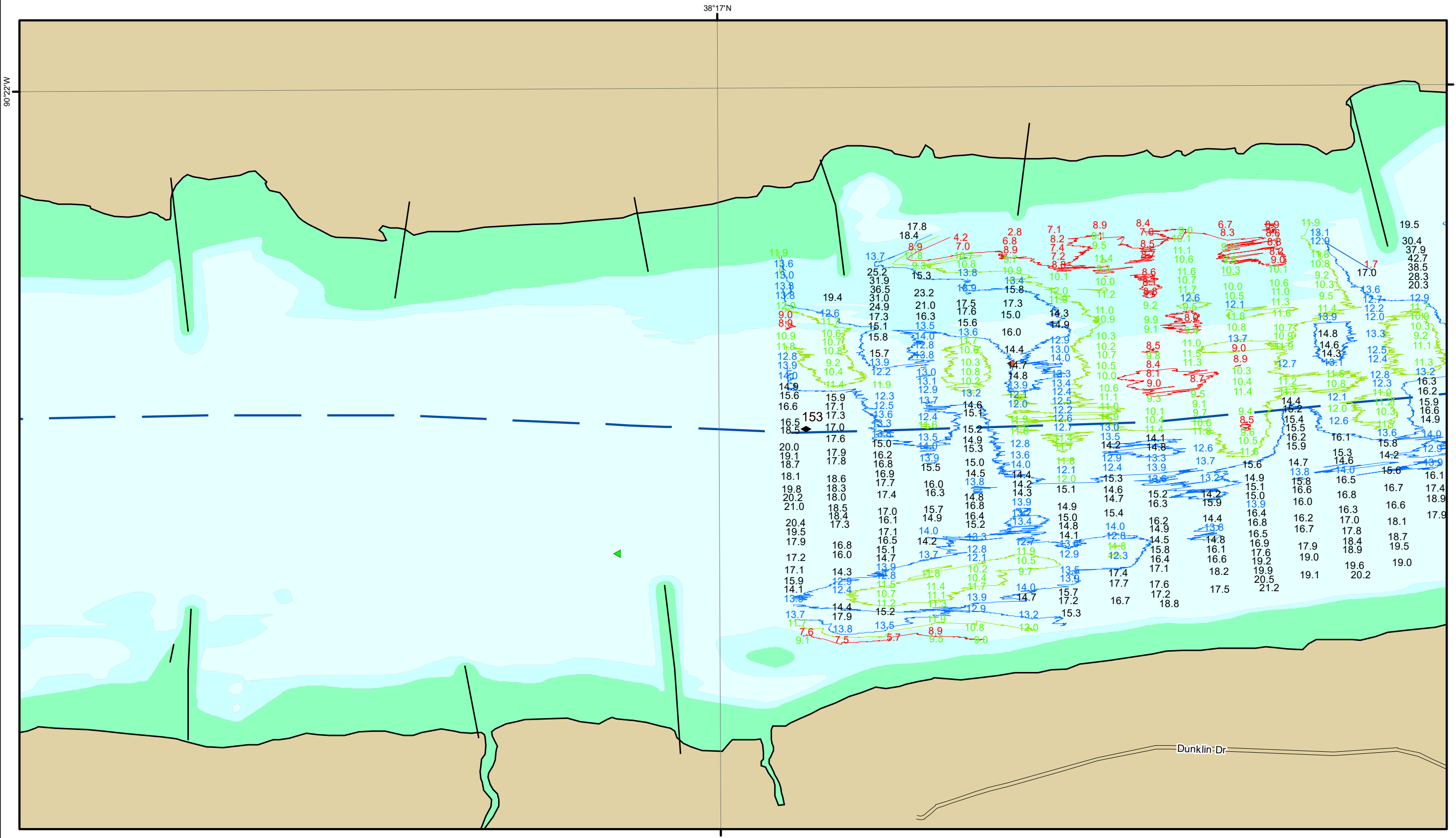
Depths shown are below LWRP2014 Surface

Aids to Navigation

- Green Buoy
- Red Buoy
- Junction
- Training Structure
- Revetment

NOTES:
 Horizontal Coordinate System:
 North American Datum of 1983 (NAD83), projected to the State Plane Coordinate System (SPCS), Missouri East Zone. Distance units in U.S. Survey Feet.
 Vertical Datum:
 Soundings are shown in feet and indicate depths below the 2014 Low Water Reference Plane.
 The information depicted on this map represents the results of a survey conducted on the date indicated and can only be considered to represent the general condition existing at that time.
 The location of navigation aids are based on and provided by the U.S. Coast Guard.

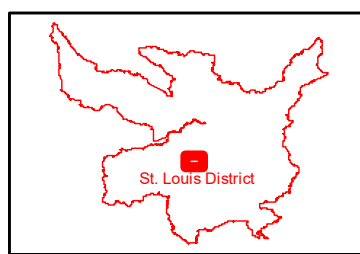
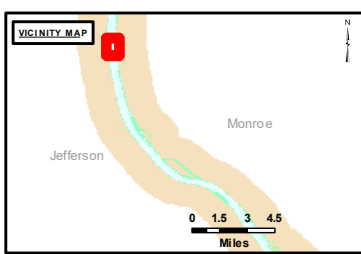
Reach Number
 16 of 18



DISCLAIMER: The data represents the results of a survey conducted for a specific purpose and is not intended for any other purpose. The user assumes all responsibility for the use of the data. The data is provided as a service and is not guaranteed. The user should verify the data for their specific needs. The data is provided as a service and is not guaranteed. The user should verify the data for their specific needs.

U.S. ARMY CORPS OF ENGINEERS ST. LOUIS DISTRICT		
Surveyed By:	Reviewed By:	Checked By:
Submitted:	Documented:	Approved:

Survey Information
 PROTOTYPE_REACH_UPPER_MISSISSIPPI
 UM_SL_PRC_20220927_BD_1
 27 September 2022



LAYERS

- River Mile
- Sailing Line
- 9' below LWRP2014 Surface
- 12' below LWRP2014 Surface
- 14' below LWRP2014 Surface

Depths shown are below LWRP2014 Surface

Aids to Navigation

- Green
- Red
- Junction
- Green Buoy
- Red Buoy
- Training Structure
- Revetment

NOTES:
 Horizontal Coordinate System:
 North American Datum of 1983 (NAD83), projected to the State Plane Coordinate System (SPCS), Missouri East Zone. Distance units in U.S. Survey Feet.
 Vertical Datum:
 Soundings are shown in feet and indicate depths below the 2014 Low Water Reference Plane.
 The information depicted on this map represents the results of a survey conducted on the date indicated and can only be considered to represent the general condition existing at that time.
 The location of navigation aids are based on and provided by the U.S. Coast Guard.

Reach Number
 17 of 18