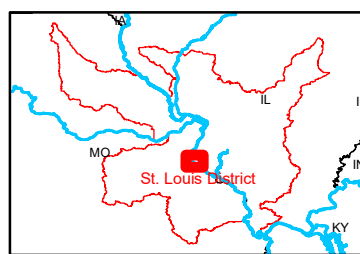
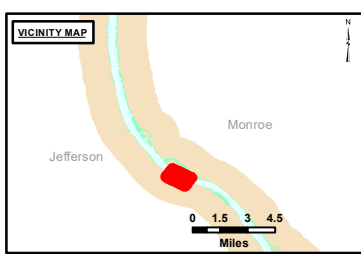


DISCLAIMER: The data represents the results of data collection for a specific US Army Corps of Engineers project. The data is not intended to be used for any other purpose. The US Government makes no warranty, expressed or implied, concerning the accuracy, completeness, or timeliness of the data furnished. The United States shall be liable for damages and other costs incurred by any person or entity who relies on the information and data furnished. These data shall be used for the purposes intended and for no other purpose. The user shall be responsible for obtaining any necessary permits or approvals from the appropriate authorities. The user shall be responsible for obtaining any necessary permits or approvals from the appropriate authorities. The user shall be responsible for obtaining any necessary permits or approvals from the appropriate authorities.

U.S. ARMY CORPS OF ENGINEERS ST. LOUIS DISTRICT		
Submitted By:	Revised By:	Checked By:

Survey Information
 PROTOTYPE_REACH_UPPER_MISSISSIPPI
 UM_SL_PRC_20230622_BD_1
 22 June 2023



LAYERS

- River Mile
- Sailing Line
- 9' below LWRP2014 Surface
- 12' below LWRP2014 Surface
- 14' below LWRP2014 Surface

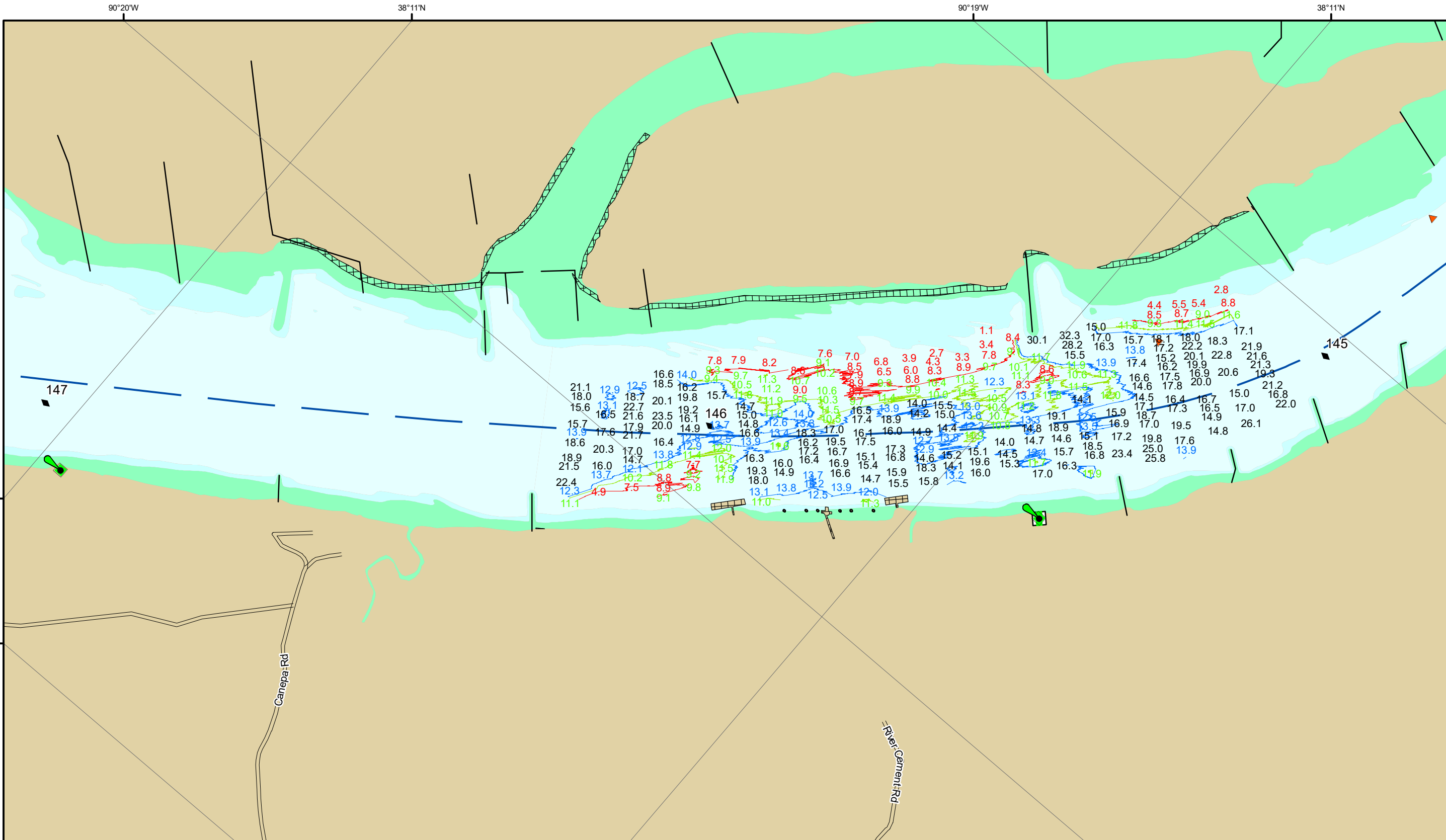
Depths shown are below LWRP2014 Surface

Aids to Navigation

- Green
- Red
- Junction
- Green Buoy
- Red Buoy
- Training Structure
- Revetment

NOTES:
 Horizontal Coordinate System: North American Datum of 1983 (NAD83), projected to the State Plane Coordinate System (SPCS), Missouri East Zone. Distance units in U.S. Survey Feet.
 Vertical Datum: Soundings are shown in feet and indicate depths below the 2014 Low Water Reference Plane.
 The information depicted on this map represents the results of a survey conducted on the date indicated and can only be considered to represent the general condition existing at that time.
 The location of navigation aids are based on and provided by the U.S. Coast Guard.

Reach Number
 7 of 18

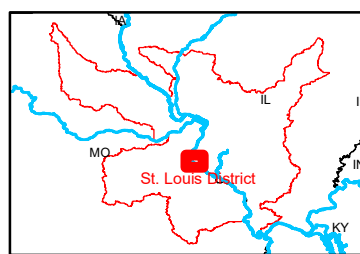
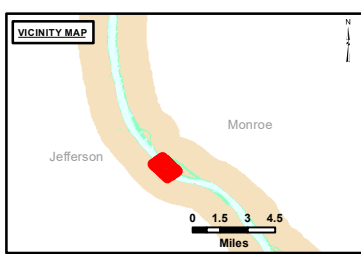


DISCLAIMER: The United States Government makes no warranty, express or implied, concerning the accuracy, completeness, or timeliness of the information and data furnished. The United States Government shall be liable for damages only for the negligence of its employees in the preparation, publication, or distribution of this data for the limited purpose of these data to others without also a reading this disclaimer.

Submitted By:	Reviewed By:	Checked By:

Survey Information
 PROTOTYPE_REACH_UPPER_MISSISSIPPI
 UM_SL_PRC_20230622_BD_1
 22 June 2023

Reach Number
 8 of 18



LAYERS

- River Mile
- Sailing Line
- 9' below LWRP2014 Surface
- 12' below LWRP2014 Surface
- 14' below LWRP2014 Surface

Depths shown are below LWRP2014 Surface

Aids to Navigation

- Green
- Red
- Junction
- Green Buoy
- Red Buoy
- Training Structure
- Revetment

NOTES:
 Horizontal Coordinate System: North American Datum of 1983 (NAD83), projected to the State Plane Coordinate System (SPCS), Missouri East Zone. Distance units in U.S. Survey Feet.
 Vertical Datum: Soundings are shown in feet and indicate depths below the 2014 Low Water Reference Plane.
 The information depicted on this map represents the results of a survey conducted on the date indicated and can only be considered to represent the general condition existing at that time.
 The location of navigation aids are based on and provided by the U.S. Coast Guard.