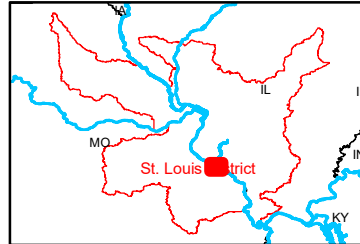
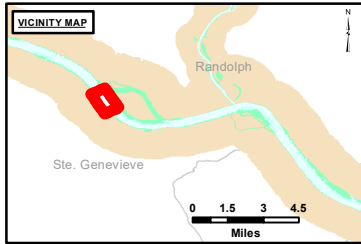


DISCLAIMER: The data on this map represents the results of a survey conducted on or about the date indicated and can only be considered to represent the general condition existing at that time. The information depicted on this map represents the results of a survey conducted on or about the date indicated and can only be considered to represent the general condition existing at that time. The location of navigation aids are based on and provided by the U.S. Coast Guard.

U.S. ARMY CORPS OF ENGINEERS ST. LOUIS DISTRICT		
Surveyed By:	Revised By:	Checked By:

Survey Information
 KASKASKIA_BEND_UPPER_MISSISSIPPI
 UM_SL_KBC_20230622_BD_1
 22 June 2023

Reach Number
 14 of 18



LAYERS


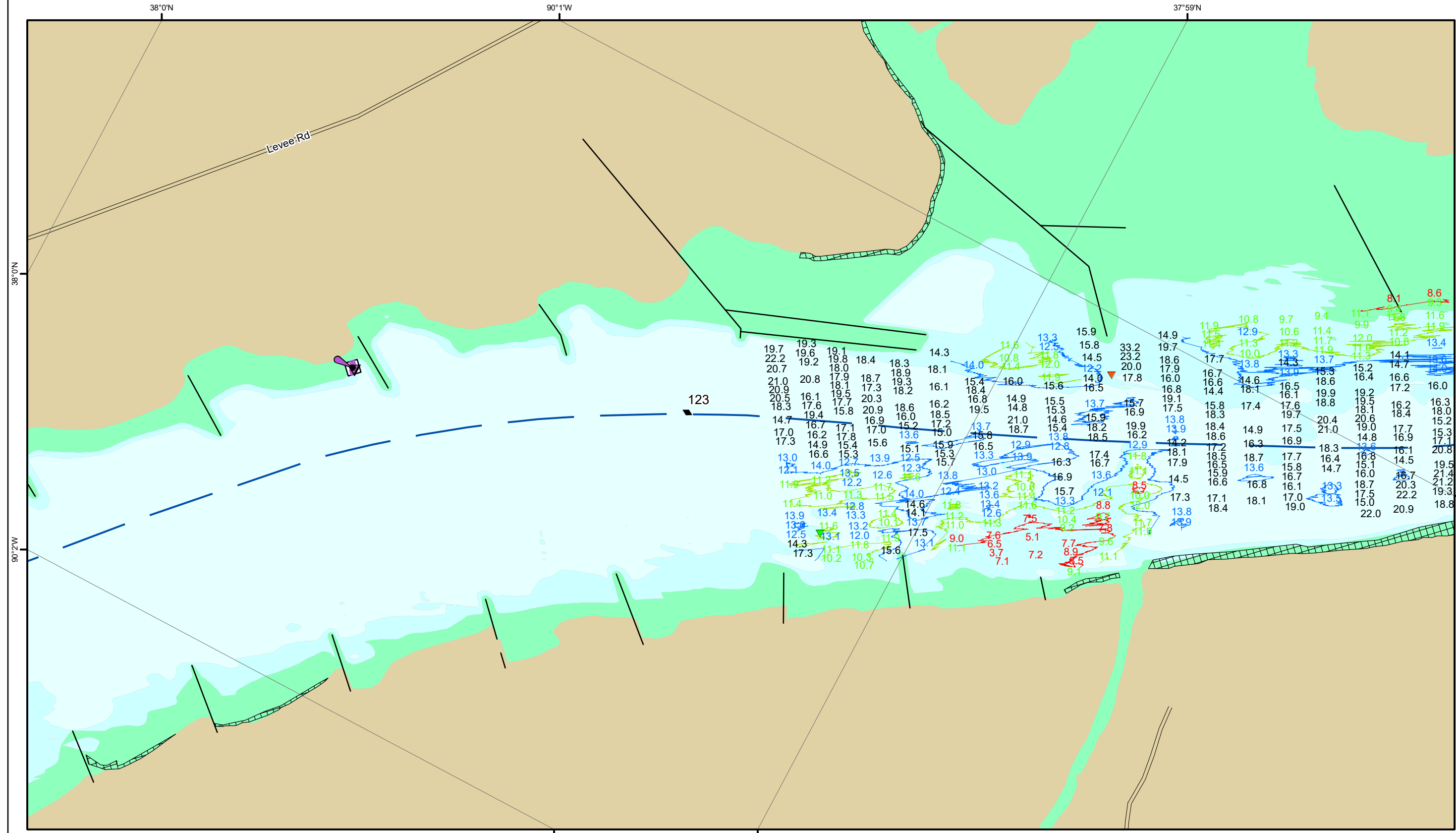
- River Mile
- Sailing Line
- 9' below LWRP2014 Surface
- 12' below LWRP2014 Surface
- 14' below LWRP2014 Surface

Depths shown are below LWRP2014 Surface

Aids to Navigation

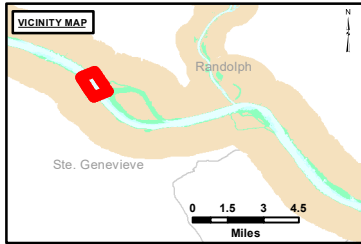
- Green
- Red
- Junction
- Green Buoy
- Red Buoy
- Revetment

NOTES:
 Horizontal Coordinate System:
 North American Datum of 1983 (NAD83), projected to the State Plane Coordinate System (SPCS), Missouri East Zone. Distance units in U.S. Survey Feet.
 Vertical Datum:
 Soundings are shown in feet and indicate depths below the 2014 Low Water Reference Plane.
 The information depicted on this map represents the results of a survey conducted on the date indicated and can only be considered to represent the general condition existing at that time.
 The location of navigation aids are based on and provided by the U.S. Coast Guard.



Distribution Liability: The data represents the results of data collection/processing for a specific US Army Corps of Engineers project. It is not intended for use in any other project. As such, it is only valid for the stated use, current time and location. The user is responsible for the accuracy of the data for their intended purpose. The user is also responsible for the accuracy of the data for their intended purpose. The user is also responsible for the accuracy of the data for their intended purpose. The user is also responsible for the accuracy of the data for their intended purpose.

Surveyed By:	Revised By:	Checked By:



LAYERS

- River Mile
- Sailing Line
- 9' below LWRP2014 Surface
- 12' below LWRP2014 Surface
- 14' below LWRP2014 Surface

Depths shown are below LWRP2014 Surface

Aids to Navigation

- Green Buoy
- Red Buoy
- Green
- Red
- Junction
- Training Structure
- Revetment

NOTES:
 Horizontal Coordinate System: North American Datum of 1983 (NAD83), projected to the State Plane Coordinate System (SPCS), Missouri East Zone. Distance units in U.S. Survey Feet.
 Vertical Datum: Soundings are shown in feet and indicate depths below the 2014 Low Water Reference Plane.
 The information depicted on this map represents the results of a survey conducted on the date indicated and can only be considered to represent the general condition existing at that time.
 The location of navigation aids are based on and provided by the U.S. Coast Guard.

Survey Information
 KASKASKIA_BEND_UPPER_MISSISSIPPI
 UM_SL_KBC_20230622_BD_1
 22 June 2023

Reach Number
 15 of 18