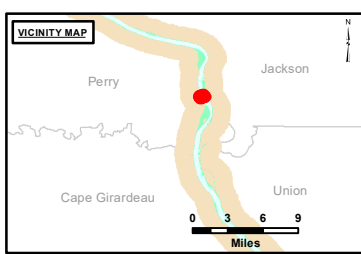


DISCLAIMER: The data represents the results of data collection for a specific US Army Corps of Engineers project. The data is not intended for use in any other project. The data is not intended to be used for any purpose other than the intended purpose of the project. The data is not intended to be used for any purpose other than the intended purpose of the project. The data is not intended to be used for any purpose other than the intended purpose of the project.

Surveyed By:	Checked By:
Reviewed By:	Approved By:

Survey Information
 GRAND_TOWER_UPPER_MISSISSIPPI
 UM_SL_GTC_20221112_AD_1
 12 November 2022



LAYERS

- River Mile
- Sailing Line
- 9' below LWRP2014 Surface
- 12' below LWRP2014 Surface
- 14' below LWRP2014 Surface

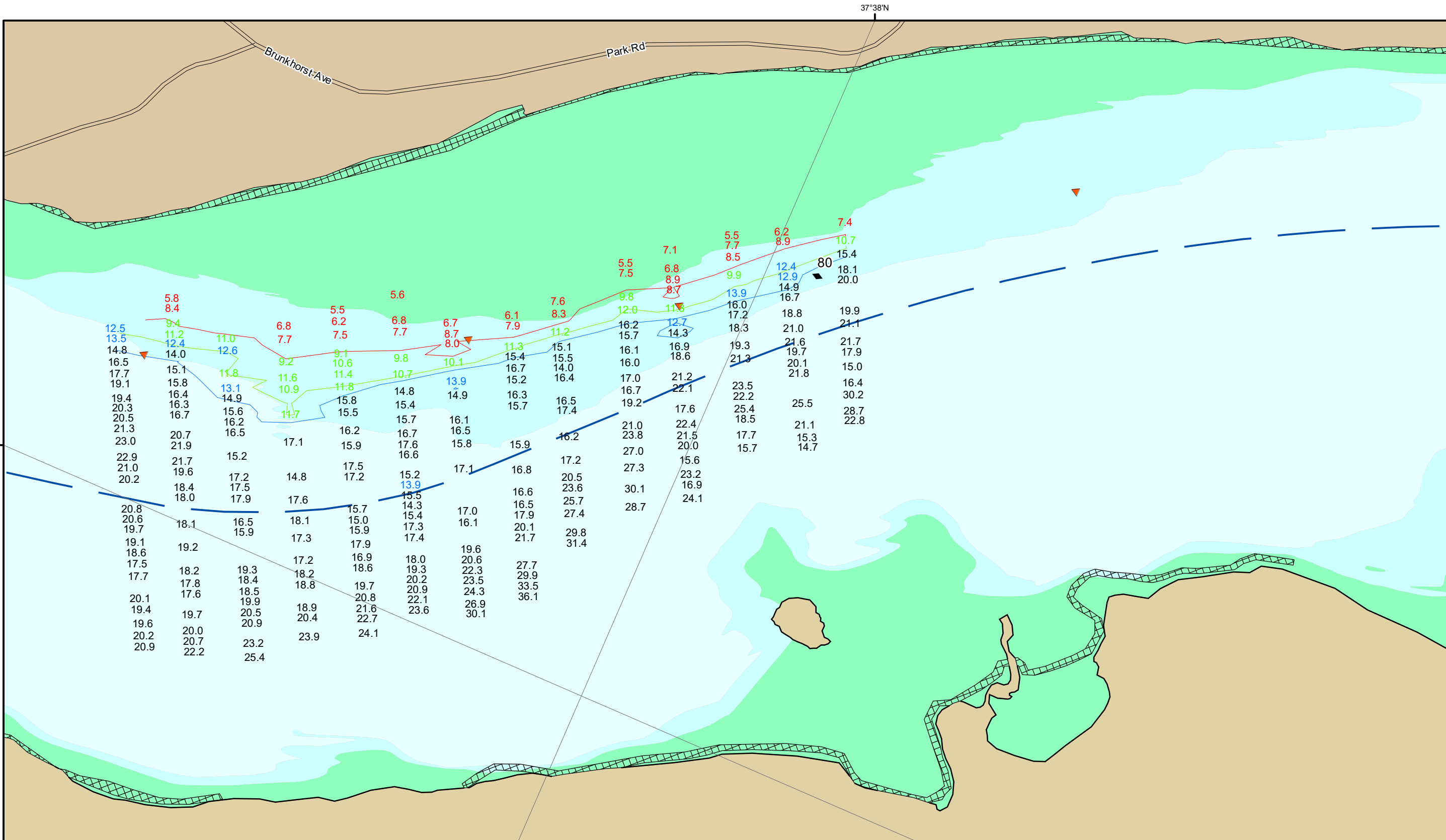
Depths shown are below LWRP2014 Surface

Aids to Navigation

- Green
- Red
- Junction
- Green Buoy
- Red Buoy
- Training Structure
- Revetment

NOTES:
 Horizontal Coordinate System: North American Datum of 1983 (NAD83), projected to the State Plane Coordinate System (SPCS), Missouri East Zone. Distance units in U.S. Survey Feet.
 Vertical Datum: Soundings are shown in feet and indicate depths below the 2014 Low Water Reference Plane.
 The information depicted on this map represents the results of a survey conducted on the date indicated and can only be considered to represent the general condition existing at that time.
 The location of navigation aids are based on and provided by the U.S. Coast Guard.

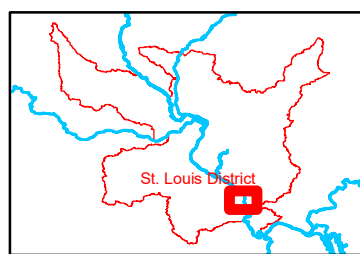
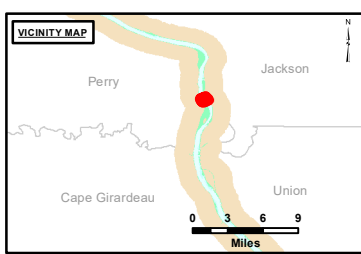
Reach Number
 1 of 2



DISCLAIMER: The data represents the results of data collection for a specific US Army Corps of Engineers project. It is not intended for use in any other project. The user assumes all responsibility for the use of the data. The data is provided as a service to the user and is not a warranty. The data is not to be used for any purpose other than the intended purpose. The data is not to be used for any purpose other than the intended purpose. The data is not to be used for any purpose other than the intended purpose.

U.S. ARMY CORPS OF ENGINEERS ST. LOUIS DISTRICT		
Surveyed By:	Revised By:	Checked By:

Survey Information
 GRAND_TOWER_UPPER_MISSISSIPPI
 UM_SL_GTC_20221112_AD_1
 12 November 2022



LAYERS

- River Mile
- Sailing Line
- 9' below LWRP2014 Surface
- 12' below LWRP2014 Surface
- 14' below LWRP2014 Surface

Depths shown are below LWRP2014 Surface

Aids to Navigation

- Green
- Red
- Junction
- Green Buoy
- Red Buoy
- Training Structure
- Revetment

NOTES:
 Horizontal Coordinate System: North American Datum of 1983 (NAD83), projected to the State Plane Coordinate System (SPCS), Missouri East Zone. Distance units in U.S. Survey Feet.
 Vertical Datum: Soundings are shown in feet and indicate depths below the 2014 Low Water Reference Plane.
 The information depicted on this map represents the results of a survey conducted on the date indicated and can only be considered to represent the general condition existing at that time.
 The location of navigation aids are based on and provided by the U.S. Coast Guard.

Reach Number
 2 of 2