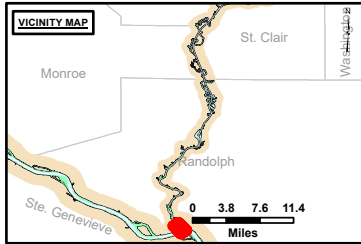


DISCLAIMER: The United States Government Lenders...
 Distribution Liability: The data represents the results of data collection...
 Accuracy: The data represents the results of data collection...
 Use: This data is provided for informational purposes only and is not intended for navigation or other critical applications.

| | | |
|------------------------------|-------------|-------------|
| U.S. ARMY CORPS OF ENGINEERS | | |
| Surveyed By: | Plotted By: | Checked By: |
| | | |
| | | |

Survey Information
 POOL_KK1_KASKASKIA_RIVER
 KK_SL_KK1_20241121_AD_1
 21 November 2024



LAYERS

- River Mile
- Sailing Line
- 9' below LWRP2014 Surface
- 12' below LWRP2014 Surface
- 14' below LWRP2014 Surface

Depths shown are below LWRP2014 Surface

Aids to Navigation

- Green
- Red
- Junction
- Green Buoy
- Red Buoy

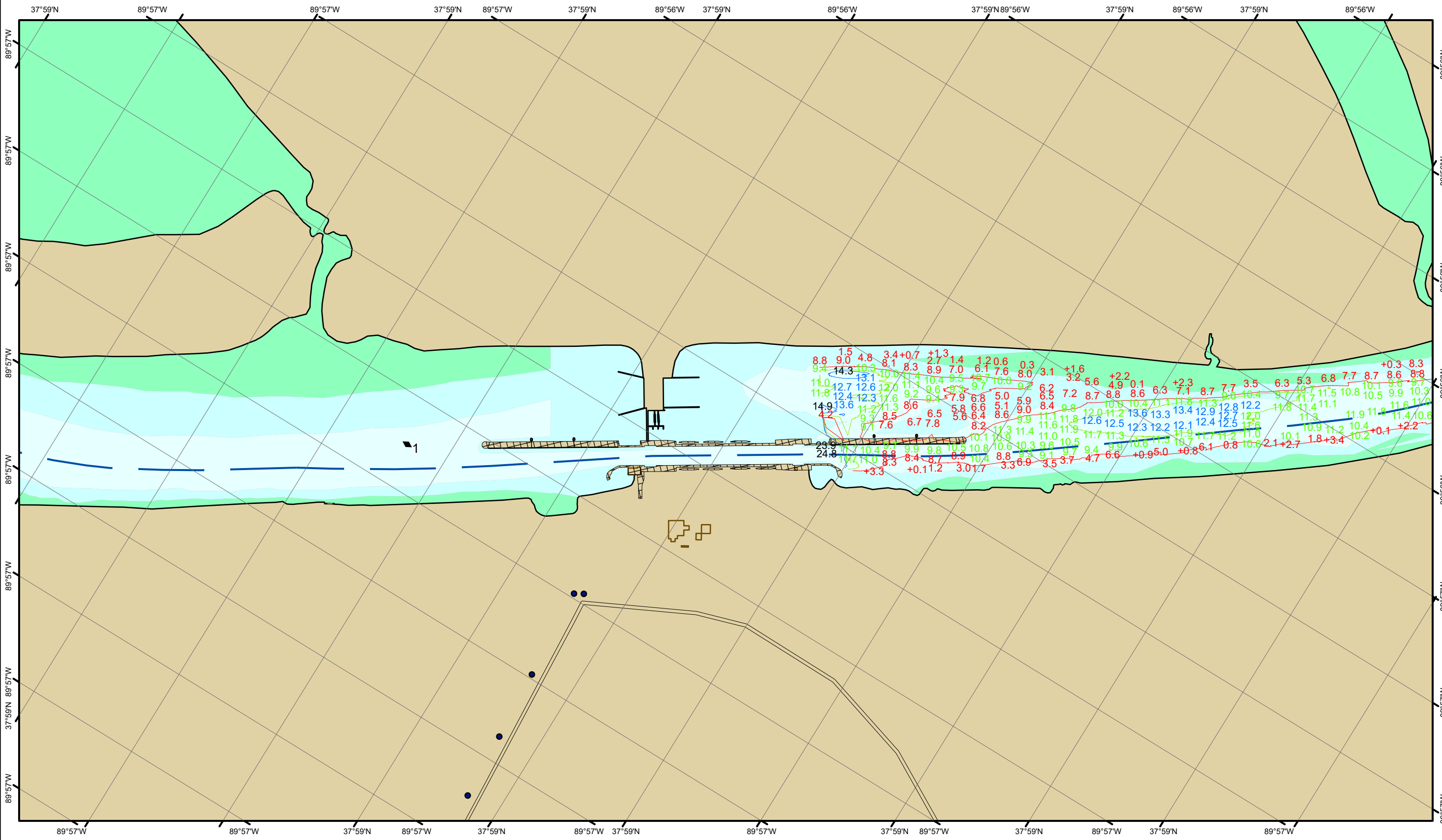
Structures and Lines

- Training Structure
- Revetment
- Tower/Power Poles
- Electrical Lines
- Fiber Optic Lines
- Pipelines

Scale: 0, 250, 500, 750, 1,000 Feet

NOTES:
 Horizontal Coordinate System: North American Datum of 1983 (NAD83), projected to the State Plane Coordinate System (SPCS), Illinois West Zone. Distance units in U.S. Survey Feet.
 Vertical Datum: Soundings are shown in feet and indicate depths below the Kaskaskia River Datum.
 The information depicted on this map represents the results of a survey conducted on the date indicated and can only be considered to represent the general condition existing at that time.
 The location of navigation aids are based on and provided by the U.S. Coast Guard.

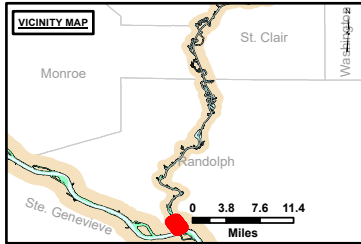
Reach Number
 1 of 60



DISCLAIMER: The United States Government furnishes this information for the general information of the recipient and does not warrant its accuracy, completeness, or timeliness. The recipient shall be responsible for the use of this information for any purpose other than that for which it was provided. The United States Government shall not be held liable for any damages, including consequential damages, arising from the use of this information. This information is provided as a service to the recipient and is not intended to constitute an offer of insurance or any other financial product. The recipient shall be responsible for obtaining any necessary insurance or other financial products. The United States Government shall not be held liable for any damages, including consequential damages, arising from the use of this information. This information is provided as a service to the recipient and is not intended to constitute an offer of insurance or any other financial product. The recipient shall be responsible for obtaining any necessary insurance or other financial products.

| | | |
|------------------------------|-------------|-------------|
| U.S. ARMY CORPS OF ENGINEERS | | |
| Surveyed By: | Plotted By: | Checked By: |
| Number: | Document: | Approved: |

Survey Information
 POOL_KK1_KASKASKIA_RIVER
 KK_SL_KK1_20241121_AD_1
 21 November 2024



LAYERS

- River Mile
- Sailing Line
- 9' below LWRP2014 Surface
- 12' below LWRP2014 Surface
- 14' below LWRP2014 Surface

Depths shown are below LWRP2014 Surface

Aids to Navigation

- Green
- Red
- Junction
- Green Buoy
- Red Buoy

Structures

- Training Structure
- Revetment
- Tower/Power Poles
- Electrical Lines
- Fiber Optic Lines
- Pipelines

Feet
0 250 500 750 1,000

NOTES:
 Horizontal Coordinate System: North American Datum of 1983 (NAD83), projected to the State Plane Coordinate System (SPCS), Illinois West Zone. Distance units in U.S. Survey Feet.
 Vertical Datum: Soundings are shown in feet and indicate depths below the Kaskaskia River Datum.
 The information depicted on this map represents the results of a survey conducted on the date indicated and can only be considered to represent the general condition existing at that time.
 The location of navigation aids are based on and provided by the U.S. Coast Guard.

Reach Number
2 of 60