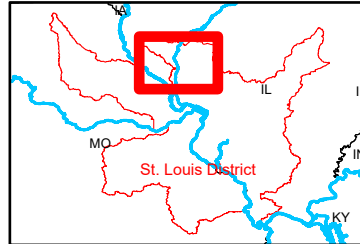
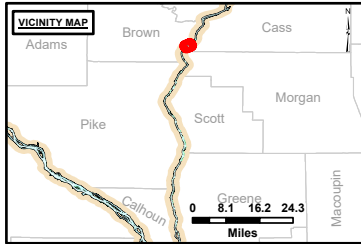


DISCLAIMER: The United States Government furnishes this information as a service to the public and does not warrant its accuracy, completeness, or timeliness. The data is provided for informational purposes only and is not intended for navigation. The user assumes all responsibility for any errors or omissions in the data. The data is not to be used for any purpose other than that for which it was provided. The data is not to be used for any purpose other than that for which it was provided.

U.S. ARMY CORPS OF ENGINEERS		
Surveyed By:	Plotted By:	Checked By:

Survey Information
 POOL_IL2_ILLINOIS_RIVER
 IL_SL_IL2_20241126_AD_2
 26 November 2024



LAYERS

- River Mile
- Sailing Line
- 9' below LWRP2014 Surface
- 12' below LWRP2014 Surface
- 14' below LWRP2014 Surface

Depths shown are below LWRP2014 Surface

Aids to Navigation

- Green
- Red
- Junction
- Green Buoy
- Red Buoy


Training Structure

- Revetment
- Tower/Power Poles
- Electrical Lines
- Fiber Optic Lines
- Pipelines

Feet
0 250 500 750 1,000

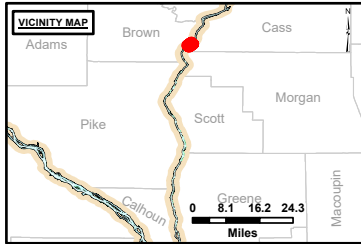
NOTES:
 Horizontal Coordinate System:
 North American Datum of 1983 (NAD83), projected to the State Plane Coordinate System (SPCS), Illinois West Zone. Distance units in U.S. Survey Feet.
 Vertical Datum:
 Soundings are shown in feet and indicate depths below the Illinois River Datum.
 The information depicted on this map represents the results of a survey conducted on the date indicated and can only be considered to represent the general condition existing at that time.
 The location of navigation aids are based on and provided by the U.S. Coast Guard.

Reach Number
 102 of 120



DISCLAIMER: The United States Government Lenders Reacquisition Authority (USLRA) is not responsible for the accuracy, completeness, or timeliness of the data provided. The data is provided for informational purposes only and is not intended for use in any other application. The user assumes all liability for any use of the data for purposes not intended by the USLRA. The USLRA makes no warranty, express or implied, regarding the accuracy, completeness, or timeliness of the data provided. The user assumes all liability for any use of the data for purposes not intended by the USLRA. The USLRA makes no warranty, express or implied, regarding the accuracy, completeness, or timeliness of the data provided. The user assumes all liability for any use of the data for purposes not intended by the USLRA.

Surveyed By:	Plotted By:	Checked By:



LAYERS

- River Mile
- Sailing Line
- 9' below LWRP2014 Surface
- 12' below LWRP2014 Surface
- 14' below LWRP2014 Surface

Depths shown are below LWRP2014 Surface

Aids to Navigation

- Green
- Red
- Junction
- Green Buoy
- Red Buoy

Training Structure

- Revetment
- Tower/Power Poles
- Electrical Lines
- Fiber Optic Lines
- Pipelines

Feet

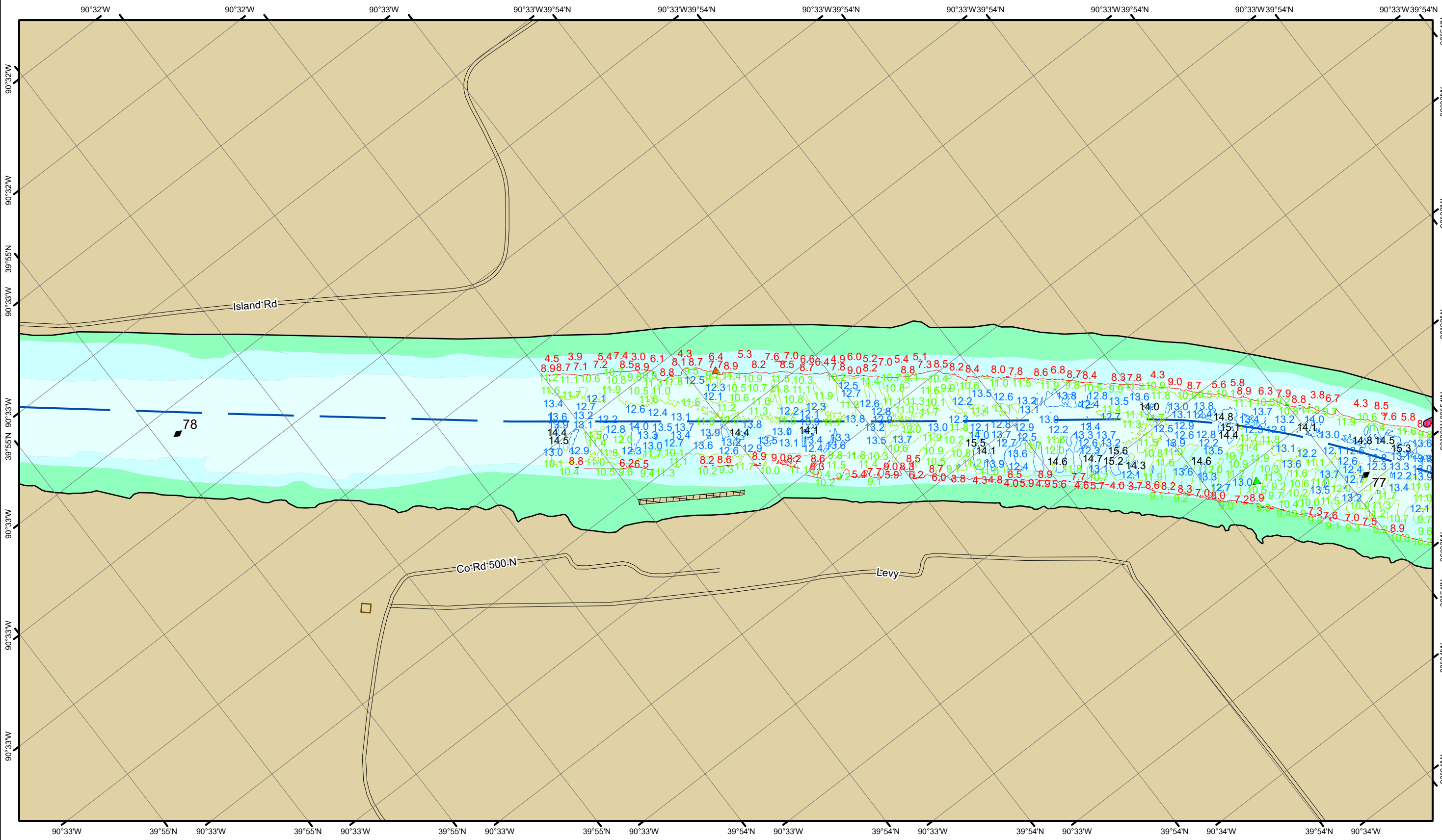
0 250 500 750 1,000

NOTES:
 Horizontal Coordinate System:
 North American Datum of 1983 (NAD83), projected to the State Plane Coordinate System (SPCS), Illinois West Zone. Distance units in U.S. Survey Feet.
 Vertical Datum:
 Soundings are shown in feet and indicate depths below the Illinois River Datum.
 The information depicted on this map represents the results of a survey conducted on the date indicated and can only be considered to represent the general condition existing at that time.
 The location of navigation aids are based on and provided by the U.S. Coast Guard.

Survey Information

POOL_IL2_ILLINOIS_RIVER
 IL_SL_IL2_20241126_AD_2
 26 November 2024

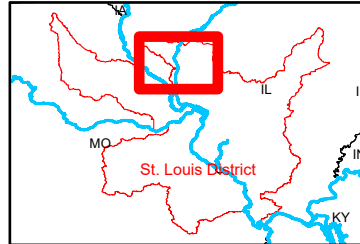
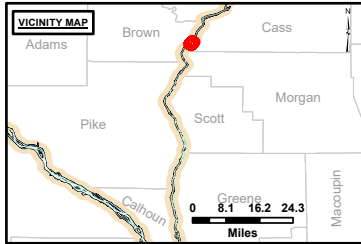
Reach Number
 103 of 120



DISCLAIMER: The United States Government Lenders and/or guarantors of the data herein. The data represents the results of data collection/processing by a specific US Army Corps of Engineers project. The data is provided for informational purposes only. It is not intended for use in any other project. The user assumes all liability for any use of the data for other than the intended purpose. The United States Government makes no warranty, express or implied, in the data herein. The user assumes all liability for any use of the data for other than the intended purpose. The user assumes all liability for any use of the data for other than the intended purpose.

Surveyed By:	Plotted By:	Checked By:

Survey Information
 POOL_IL2_ILLINOIS_RIVER
 IL_SL_IL2_20241126_AD_2
 26 November 2024



LAYERS

- River Mile
- Sailing Line
- 9' below LWRP2014 Surface
- 12' below LWRP2014 Surface
- 14' below LWRP2014 Surface

Depths shown are below LWRP2014 Surface

Aids to Navigation

- Green
- Red
- Junction
- Green Buoy
- Red Buoy

Training Structure

- Retevment
- Tower/Power Poles
- Electrical Lines
- Fiber Optic Lines
- Pipelines

Feet
0 250 500 750 1,000

NOTES:
 Horizontal Coordinate System:
 North American Datum of 1983 (NAD83), projected to the State Plane Coordinate System (SPCS), Illinois West Zone. Distance units in U.S. Survey Feet.
 Vertical Datum:
 Soundings are shown in feet and indicate depths below the Illinois River Datum.
 The information depicted on this map represents the results of a survey conducted on the date indicated and can only be considered to represent the general condition existing at that time.
 The location of navigation aids are based on and provided by the U.S. Coast Guard.

Reach Number
 104 of 120