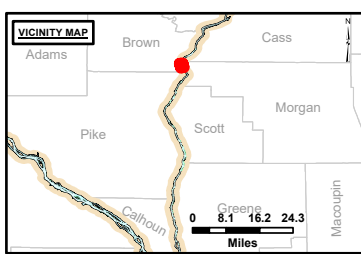


**DISCLAIMER:** The United States Government furnishes this information as it is received from the contractor. The contractor makes no warranty, express or implied, for the accuracy, completeness, or timeliness of the information. The contractor shall be responsible for the accuracy, completeness, and timeliness of the information. The United States Government shall be responsible for the accuracy, completeness, and timeliness of the information. These data belong to the Government. Therefore, the recipient may not transfer or disseminate these data to others without obtaining the contractor's permission.

U.S. ARMY CORPS OF ENGINEERS		
Surveyed By:	Plotted By:	Checked By:
Number:	Recommended:	Approved:

**Survey Information**  
 POOL\_IL2\_ILLINOIS\_RIVER  
 IL\_SL\_IL2\_20240917\_BD\_1  
 17 September 2024



**LAYERS**

- River Mile
- Sailing Line
- 9' below LWRP2014 Surface
- 12' below LWRP2014 Surface
- 14' below LWRP2014 Surface

Depths shown are below LWRP2014 Surface

**Aids to Navigation**

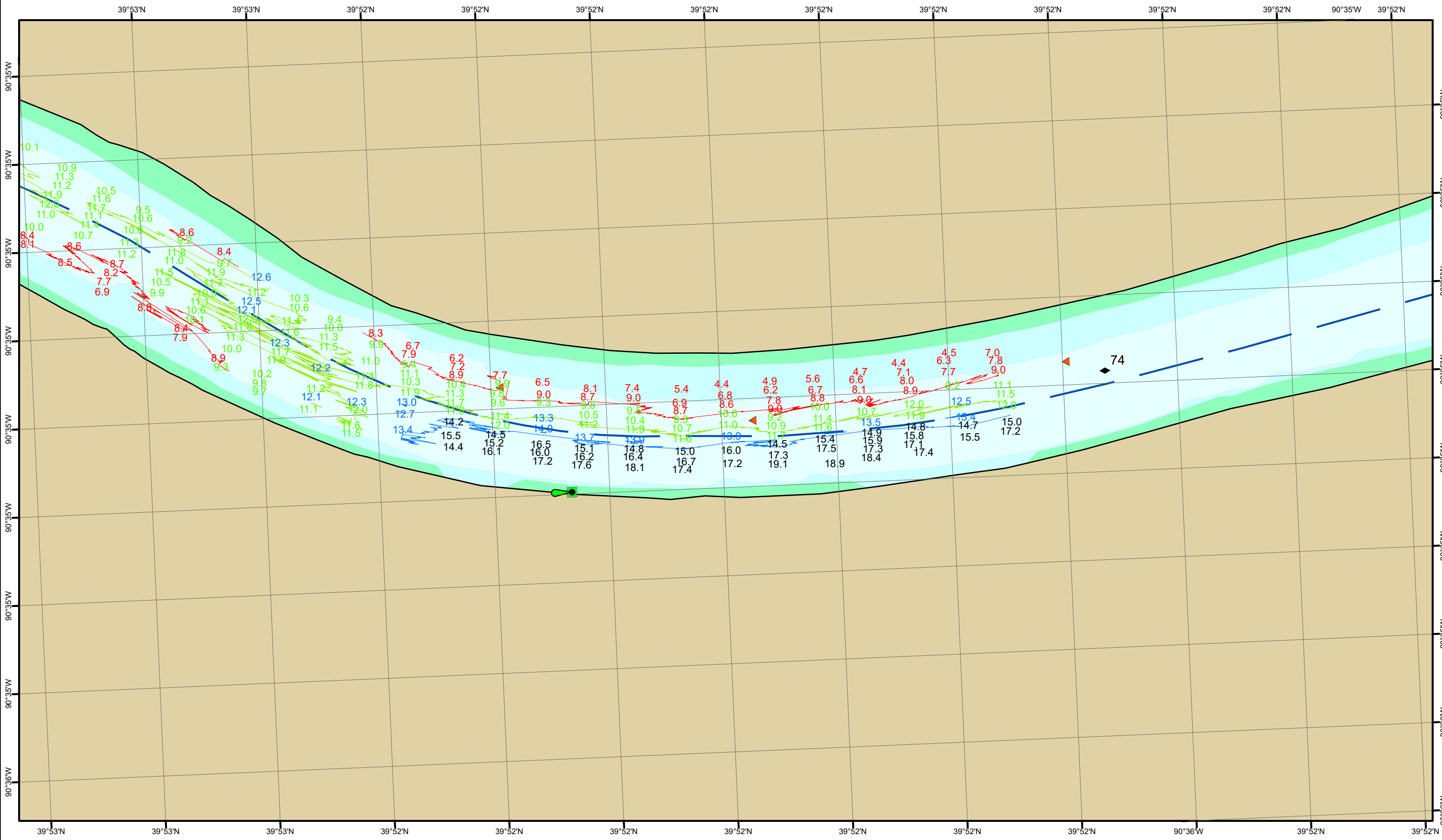
- Green
- Red
- Junction
- Green Buoy
- Red Buoy

**Training Structure**

- Revetment
- Tower/Power Poles
- Electrical Lines
- Fiber Optic Lines
- Pipelines

**NOTES:**  
 Horizontal Coordinate System:  
 North American Datum of 1983 (NAD83), projected to the State Plane Coordinate System (SPCS), Illinois West Zone. Distance units in U.S. Survey Feet.  
 Vertical Datum:  
 Soundings are shown in feet and indicate depths below the Illinois River Datum.  
 The information depicted on this map represents the results of a survey conducted on the date indicated and can only be considered to represent the general condition existing at that time.  
 The location of navigation aids are based on and provided by the U.S. Coast Guard.

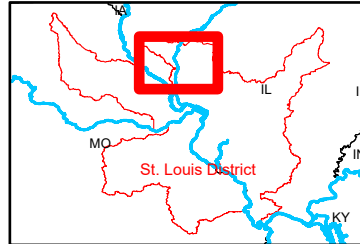
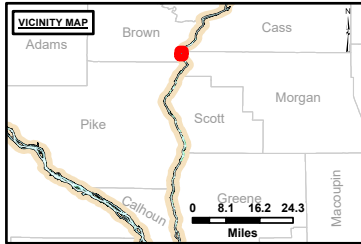
**Reach Number 96 of 120**



**DISCLAIMER:** The United States Government furnishes this information as a service to the public and does not warrant its accuracy, completeness, or timeliness. The information is provided for informational purposes only and should not be used for any purpose other than that for which it was intended. The user assumes all liability for any errors or omissions in this information. The United States Government shall be held harmless for any damages, including consequential damages, arising from the use of this information. These data belong to the Government. Therefore, the recipient may not transfer these data to others without also transferring this disclaimer.

U.S. ARMY CORPS OF ENGINEERS		
Surveyed By:	Plotted By:	Checked By:
Number:	Recommended:	Approved:

**Survey Information**  
 POOL\_IL2\_ILLINOIS\_RIVER  
 IL\_SL\_IL2\_20240917\_BD\_1  
 17 September 2024



**LAYERS**

- River Mile
- Sailing Line
- 9' below LWRP2014 Surface
- 12' below LWRP2014 Surface
- 14' below LWRP2014 Surface

Depths shown are below LWRP2014 Surface

**Aids to Navigation**


- Green
- Red
- Junction
- Green Buoy
- Red Buoy

**Training Structure**

- Rivetment
- Tower/Power Poles
- Electrical Lines
- Fiber Optic Lines
- Pipelines

Feet

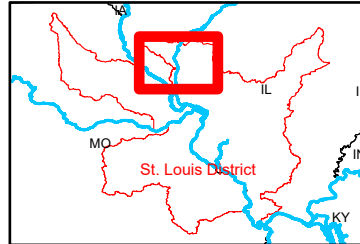
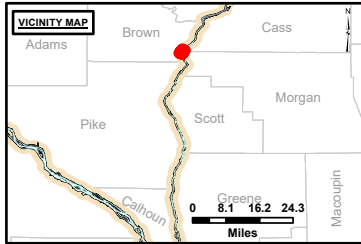
**NOTES:**  
 Horizontal Coordinate System: North American Datum of 1983 (NAD83), projected to the State Plane Coordinate System (SPCS), Illinois West Zone. Distance units in U.S. Survey Feet.  
 Vertical Datum: Soundings are shown in feet and indicate depths below the Illinois River Datum.  
 The information depicted on this map represents the results of a survey conducted on the date indicated and can only be considered to represent the general condition existing at that time.  
 The location of navigation aids are based on and provided by the U.S. Coast Guard.



**DISCLAIMER:** The United States Government furnishes this information as a service to the public. It is not intended to be used for any purpose other than that for which it was prepared. The United States Government makes no warranty, express or implied, as to the accuracy, reliability, or completeness of the information. The user assumes all liability for any use of the information other than that for which it was prepared. These data belong to the Government. The recipient may not transfer these data to others without the written consent of the Government.

U.S. ARMY CORPS OF ENGINEERS		
Surveyed By:	Plotted By:	Checked By:
Number:	Document:	Approved:

**Survey Information**  
 POOL\_IL2\_ILLINOIS\_RIVER  
 IL\_SL\_IL2\_20240917\_BD\_1  
 17 September 2024



**LAYERS**

- River Mile
- Sailing Line
- 9' below LWRP2014 Surface
- 12' below LWRP2014 Surface
- 14' below LWRP2014 Surface

Depths shown are below LWRP2014 Surface

**Aids to Navigation**

- Green
- Red
- Junction
- Green Buoy
- Red Buoy

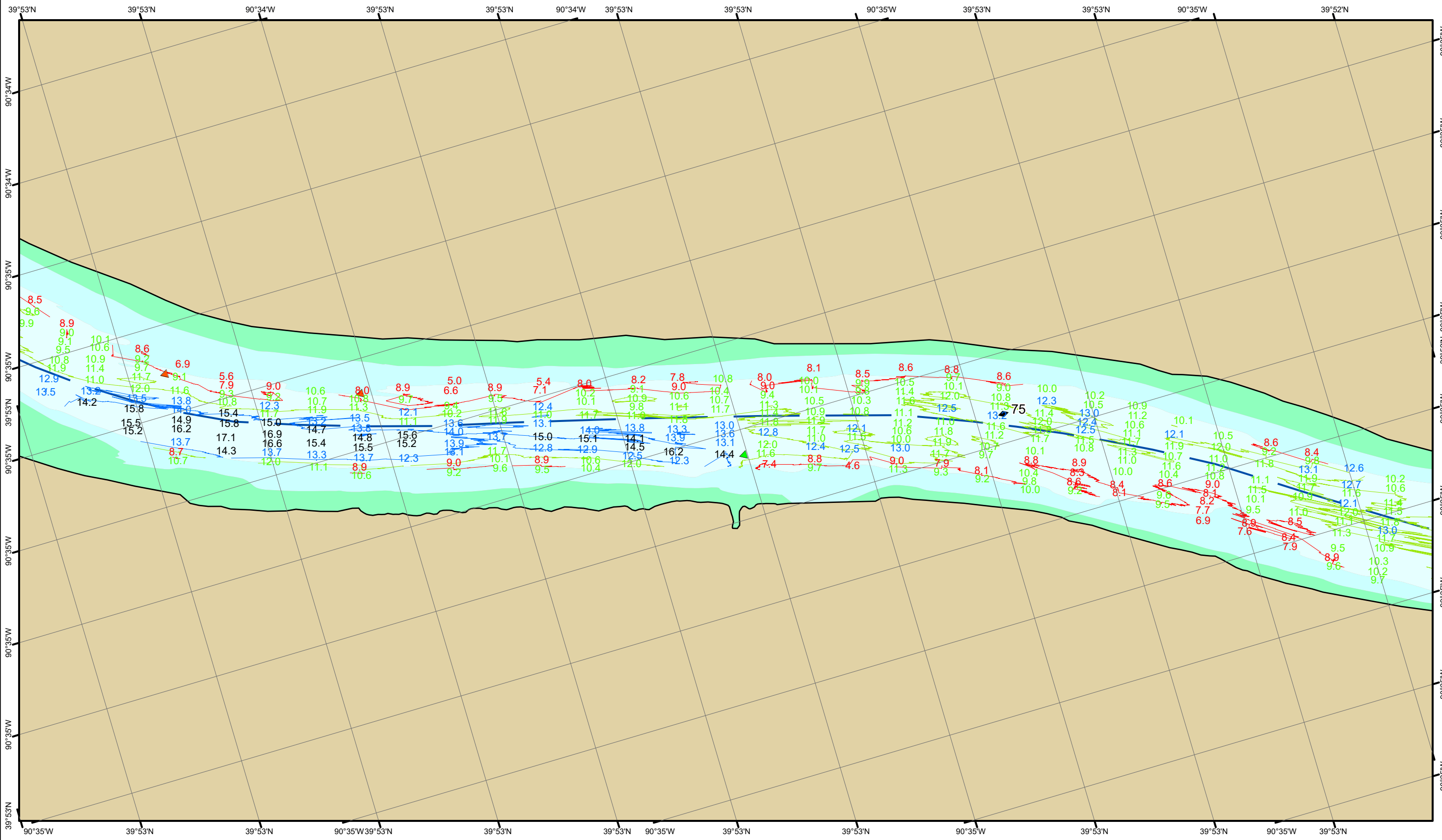
**Training Structure**

- Retevment
- Tower/Power Poles
- Electrical Lines
- Fiber Optic Lines
- Pipelines

Feet  
0 250 500 750 1,000

**NOTES:**  
 Horizontal Coordinate System: North American Datum of 1983 (NAD83), projected to the State Plane Coordinate System (SPCS), Illinois West Zone. Distance units in U.S. Survey Feet.  
 Vertical Datum: Soundings are shown in feet and indicate depths below the Illinois River Datum.  
 The information depicted on this map represents the results of a survey conducted on the date indicated and can only be considered to represent the general condition existing at that time.  
 The location of navigation aids are based on and provided by the U.S. Coast Guard.

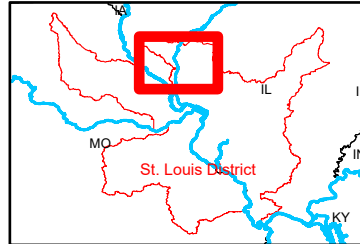
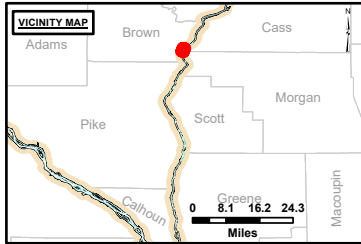
**Reach Number 98 of 120**



**DISCLAIMER:** The United States Government Lenders...  
 Distribution Liability: The data represents the results of data collection...  
 Accuracy: The data represents the results of data collection...  
 Use: This data is provided for informational purposes only...  
 No Warranty: The data is provided as is, without any warranty...  
 Copyright: © 2024 U.S. Army Corps of Engineers

Surveyed By:	Plotted By:	Checked By:
Number:	Document:	Approved:

**Survey Information**  
 POOL\_IL2\_ILLINOIS\_RIVER  
 IL\_SL\_IL2\_20240917\_BD\_1  
 17 September 2024



**LAYERS**

- River Mile
- Sailing Line
- 9' below LWRP2014 Surface
- 12' below LWRP2014 Surface
- 14' below LWRP2014 Surface

Depths shown are below LWRP2014 Surface

**Aids to Navigation**

- Green
- Red
- Junction
- Green Buoy
- Red Buoy


**Training Structure**

- Rivetment
- Tower/Power Poles
- Electrical Lines
- Fiber Optic Lines
- Pipelines

Feet  
0 250 500 750 1,000

**NOTES:**  
 Horizontal Coordinate System: North American Datum of 1983 (NAD83), projected to the State Plane Coordinate System (SPCS), Illinois West Zone. Distance units in U.S. Survey Feet.  
 Vertical Datum: Soundings are shown in feet and indicate depths below the Illinois River Datum.  
 The information depicted on this map represents the results of a survey conducted on the date indicated and can only be considered to represent the general condition existing at that time.  
 The location of navigation aids are based on and provided by the U.S. Coast Guard.

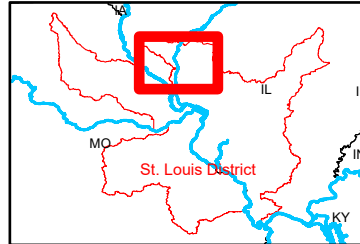
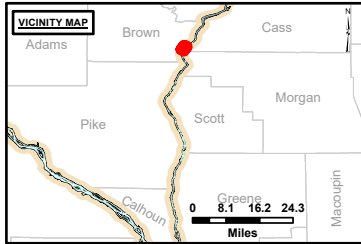
**Reach Number**  
 99 of 120



**DISCLAIMER:** The United States Government furnishes this information as a service to the public. It is not intended to be used for any purpose other than that for which it was prepared. The United States Government makes no warranty, express or implied, as to the accuracy, reliability, or completeness of the information furnished. The user assumes all liability for any use of the information furnished. These data belong to the Government. Therefore, the recipient may not transfer these data to others, without obtaining the permission of the District Engineer.

U.S. ARMY CORPS OF ENGINEERS		
Surveyed By:	Plotted By:	Checked By:
Number:	Document:	Approved:

**Survey Information**  
 POOL\_IL2\_ILLINOIS\_RIVER  
 IL\_SL\_IL2\_20240917\_BD\_1  
 17 September 2024



**LAYERS**

- River Mile
- Sailing Line
- 9' below LWRP2014 Surface
- 12' below LWRP2014 Surface
- 14' below LWRP2014 Surface

Depths shown are below LWRP2014 Surface

**Aids to Navigation**

- Green
- Red
- Junction
- Green Buoy
- Red Buoy

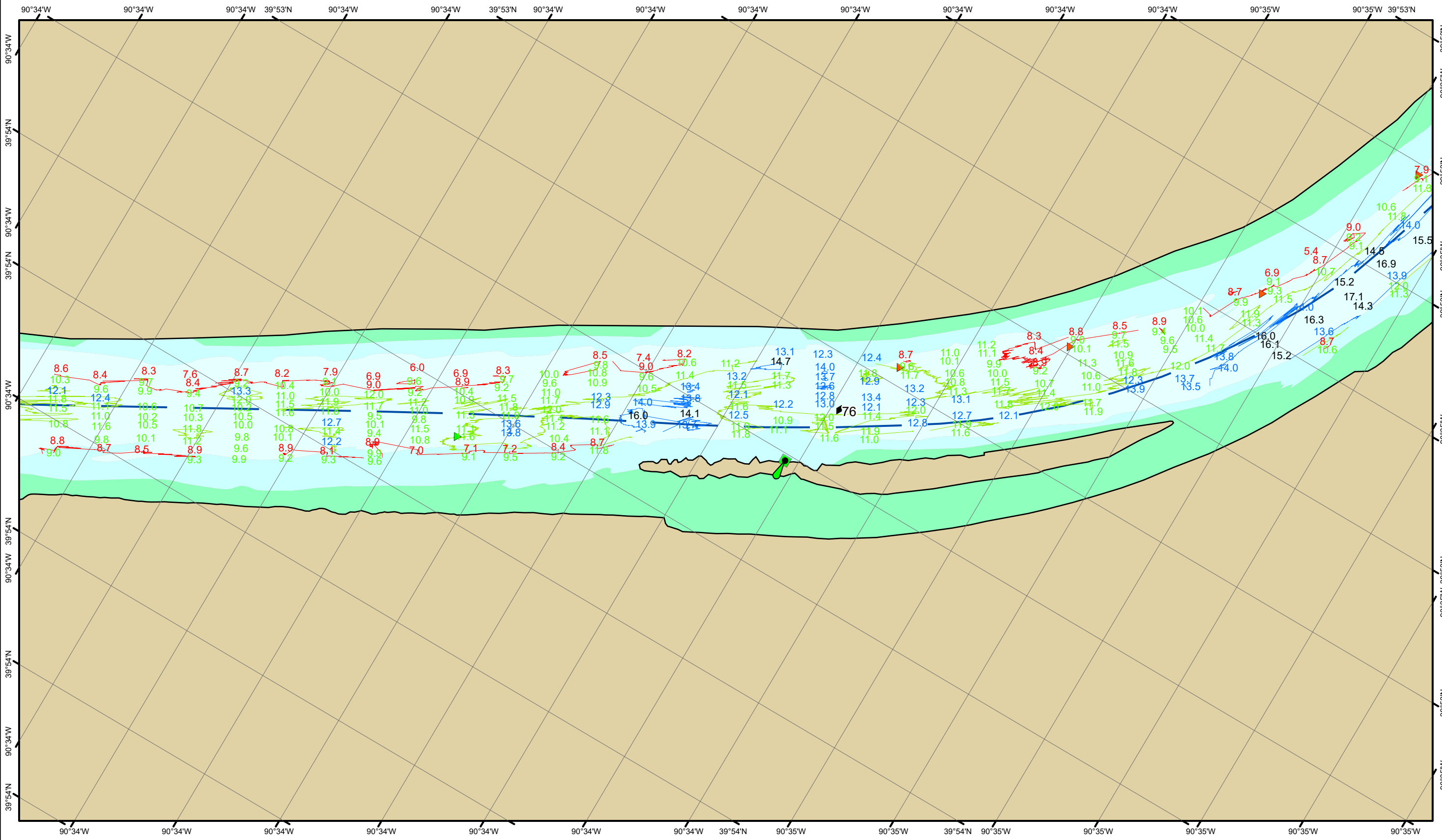
**Training Structure**

- Revetment
- Tower/Power Poles
- Electrical Lines
- Fiber Optic Lines
- Pipelines

Feet  
0 250 500 750 1,000

**NOTES:**  
 Horizontal Coordinate System:  
 North American Datum of 1983 (NAD83), projected to the State Plane Coordinate System (SPCS), Illinois West Zone. Distance units in U.S. Survey Feet.  
 Vertical Datum:  
 Soundings are shown in feet and indicate depths below the Illinois River Datum.  
 The information depicted on this map represents the results of a survey conducted on the date indicated and can only be considered to represent the general condition existing at that time.  
 The location of navigation aids are based on and provided by the U.S. Coast Guard.

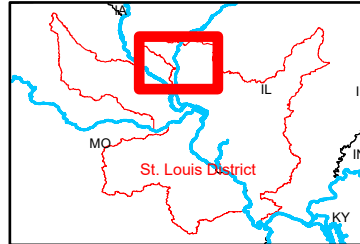
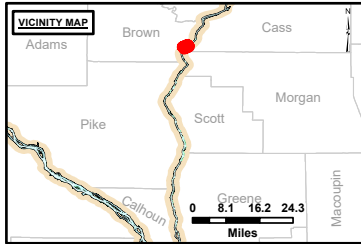
**Reach Number**  
 100 of 120



**DISCLAIMER:** The United States Government Lenders...  
 Distribution Liability: The data represents the results of data collection...  
 Accuracy: The data represents the results of data collection...  
 Use: This data is provided for informational purposes only and is not intended for navigation or other critical applications.

U.S. ARMY CORPS OF ENGINEERS		
Surveyed By:	Plotted By:	Checked By:
Number:	Document:	Approved:

**Survey Information**  
 POOL\_IL2\_ILLINOIS\_RIVER  
 IL\_SL\_IL2\_20240917\_BD\_1  
 17 September 2024



**LAYERS**

- River Mile
- Sailing Line
- 9' below LWRP2014 Surface
- 12' below LWRP2014 Surface
- 14' below LWRP2014 Surface

Depths shown are below LWRP2014 Surface

**Aids to Navigation**

- Green
- Red
- Junction
- Green Buoy
- Red Buoy


**Training Structure**

- Revetment
- Tower/Power Poles
- Electrical Lines
- Fiber Optic Lines
- Pipelines

Feet  
0 250 500 750 1,000

**NOTES:**  
 Horizontal Coordinate System: North American Datum of 1983 (NAD83), projected to the State Plane Coordinate System (SPCS), Illinois West Zone. Distance units in U.S. Survey Feet.  
 Vertical Datum: Soundings are shown in feet and indicate depths below the Illinois River Datum.  
 The information depicted on this map represents the results of a survey conducted on the date indicated and can only be considered to represent the general condition existing at that time.  
 The location of navigation aids are based on and provided by the U.S. Coast Guard.

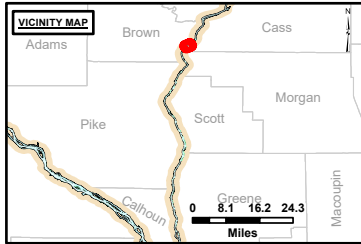
**Reach Number**  
 101 of 120



**DISCLAIMER:** The United States Government Lenders...  
 Distribution Liability: The data represents the results of data collection...  
 Accuracy: The data represents the results of data collection...  
 Use: The data represents the results of data collection...

U.S. ARMY CORPS OF ENGINEERS		
Surveyed By:	Plotted By:	Checked By:

**Survey Information**  
 POOL\_IL2\_ILLINOIS\_RIVER  
 IL\_SL\_IL2\_20240917\_BD\_1  
 17 September 2024



**LAYERS**

- River Mile
- Sailing Line
- 9' below LWRP2014 Surface
- 12' below LWRP2014 Surface
- 14' below LWRP2014 Surface

Depths shown are below LWRP2014 Surface

**Aids to Navigation**

- Green
- Red
- Junction
- Green Buoy
- Red Buoy

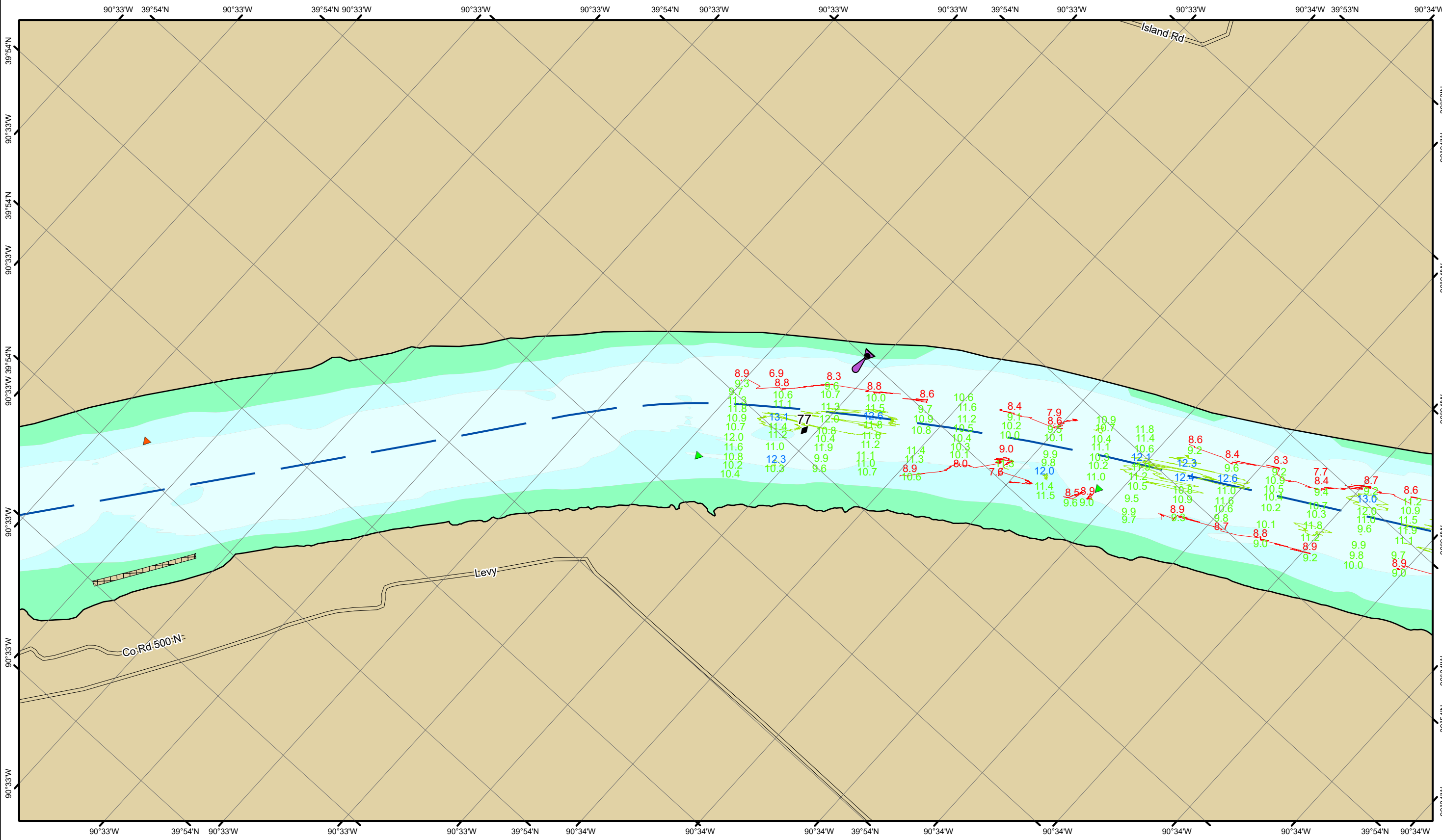
**Training Structure**

- Revetment
- Tower/Power Poles
- Electrical Lines
- Fiber Optic Lines
- Pipelines

Feet  
0 250 500 750 1,000

**NOTES:**  
 Horizontal Coordinate System: North American Datum of 1983 (NAD83), projected to the State Plane Coordinate System (SPCS), Illinois West Zone. Distance units in U.S. Survey Feet.  
 Vertical Datum: Soundings are shown in feet and indicate depths below the Illinois River Datum.  
 The information depicted on this map represents the results of a survey conducted on the date indicated and can only be considered to represent the general condition existing at that time.  
 The location of navigation aids are based on and provided by the U.S. Coast Guard.

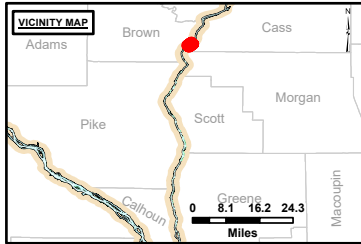
**Reach Number**  
 102 of 120



**DISCLAIMER:** The United States Government Lend Lease Agreement with the United States Government makes no warranty, express or implied, as to the accuracy, reliability, or availability for any particular purpose of the information and the data furnished. The United States Government shall be held harmless from all claims, damages, and expenses, including reasonable attorneys' fees, arising from the use of the information and the data furnished. These data belong to the Government. Therefore, the recipient may not transfer these data to others, without also transferring this disclaimer.

U.S. ARMY CORPS OF ENGINEERS		
Surveyed By:	Plotted By:	Checked By:
Number:	Document:	Approved:

**Survey Information**  
 POOL\_IL2\_ILLINOIS\_RIVER  
 IL\_SL\_IL2\_20240917\_BD\_1  
 17 September 2024



**LAYERS**

- River Mile
- Sailing Line
- 9' below LWRP2014 Surface
- 12' below LWRP2014 Surface
- 14' below LWRP2014 Surface

Depths shown are below LWRP2014 Surface

**Aids to Navigation**

- Green
- Red
- Junction
- Green Buoy
- Red Buoy

**Training Structure**

- Revetment
- Tower/Power Poles
- Electrical Lines
- Fiber Optic Lines
- Pipelines

Feet

0 250 500 750 1,000

**NOTES:**  
 Horizontal Coordinate System: North American Datum of 1983 (NAD83), projected to the State Plane Coordinate System (SPCS), Illinois West Zone. Distance units in U.S. Survey Feet.  
 Vertical Datum: Soundings are shown in feet and indicate depths below the Illinois River Datum.  
 The information depicted on this map represents the results of a survey conducted on the date indicated and can only be considered to represent the general condition existing at that time.  
 The location of navigation aids are based on and provided by the U.S. Coast Guard.

**Reach Number**  
 103 of 120