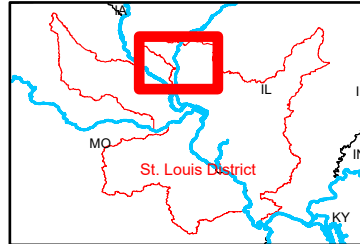
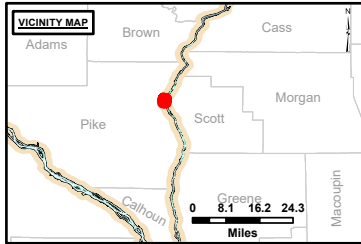


DISCLAIMER: The United States Government furnishes this information as a service to the public. It is not intended to be used for any purpose other than that for which it was prepared. The United States Government makes no warranty, express or implied, in this information and its use. The user assumes all liability for any use of this information other than that for which it was prepared. The United States Government shall not be held liable for any damages, including consequential damages, arising from the use of this information. These data belong to the Government. Therefore the recipient may not transfer these data to others, without obtaining the permission of the Government.

U.S. ARMY CORPS OF ENGINEERS		
Surveyed By:	Plotted By:	Checked By:
Number:	Recommended:	Approved:

Survey Information
 POOL_IL2_ILLINOIS_RIVER
 IL_SL_IL2_20240909_BD_1
 09 September 2024



LAYERS

- ◆ River Mile
- Sailing Line
- 9' below LWRP2014 Surface
- 12' below LWRP2014 Surface
- 14' below LWRP2014 Surface

Depths shown are below LWRP2014 Surface

Aids to Navigation

- Green
- Red
- Junction
- ▲ Green Buoy
- ▲ Red Buoy


Training Structure

- ▣ Retevment
- Tower/Power Poles
- Electrical Lines
- Fiber Optic Lines
- Pipelines

Compass rose and scale bar (0 to 1,000 Feet).

NOTES:
 Horizontal Coordinate System: North American Datum of 1983 (NAD83), projected to the State Plane Coordinate System (SPCS), Illinois West Zone. Distance units in U.S. Survey Feet.
 Vertical Datum: Soundings are shown in feet and indicate depths below the Illinois River Datum.
 The information depicted on this map represents the results of a survey conducted on the date indicated and can only be considered to represent the general condition existing at that time.
 The location of navigation aids are based on and provided by the U.S. Coast Guard.

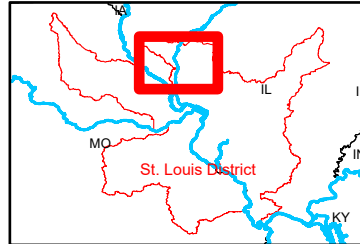
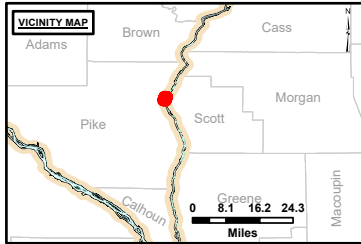
Reach Number
 70 of 120



DISCLAIMER: The United States Government furnishes this information as a service to the public and does not warrant its accuracy, completeness, or timeliness. The user assumes all liability for any errors or omissions in the data. The data is provided for informational purposes only and should not be used for navigation or other critical applications. The user should verify the data for their specific needs.

Surveyed By:	Plotted By:	Checked By:

Survey Information
 POOL_IL2_ILLINOIS_RIVER
 IL_SL_IL2_20240909_BD_1
 09 September 2024



LAYERS

- River Mile
- Sailing Line
- 9' below LWRP2014 Surface
- 12' below LWRP2014 Surface
- 14' below LWRP2014 Surface

Depths shown are below LWRP2014 Surface

Aids to Navigation

- Green
- Red
- Junction
- Green Buoy
- Red Buoy

Training Structure


- Retevment
- Tower/Power Poles
- Electrical Lines
- Fiber Optic Lines
- Pipelines

Feet

0 250 500 750 1,000

NOTES:
 Horizontal Coordinate System: North American Datum of 1983 (NAD83), projected to the State Plane Coordinate System (SPCS), Illinois West Zone. Distance units in U.S. Survey Feet.
 Vertical Datum: Soundings are shown in feet and indicate depths below the Illinois River Datum.
 The information depicted on this map represents the results of a survey conducted on the date indicated and can only be considered to represent the general condition existing at that time.
 The location of navigation aids are based on and provided by the U.S. Coast Guard.

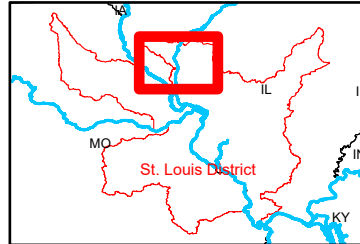
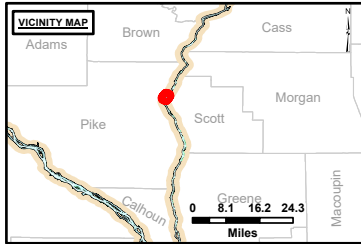
Reach Number
 71 of 120



DISCLAIMER: The United States Government furnishes this information as a service to its customers. It is provided "as is" without warranty of any kind, either expressed or implied, including but not limited to the accuracy, completeness, or suitability for any purpose. The user assumes all liability for any use of the information. The United States Government shall not be held liable for any damages, including but not limited to, direct, indirect, or consequential damages, arising from the use of the information. These data belong to the Government. Therefore, the recipient may not transfer these data to others without obtaining the necessary approvals from the Government.

Surveyed By:	Plotted By:	Checked By:
Number:	Document:	Approved:

Survey Information
 POOL_IL2_ILLINOIS_RIVER
 IL_SL_IL2_20240909_BD_1
 09 September 2024



LAYERS

- River Mile
- Sailing Line
- 9' below LWRP2014 Surface
- 12' below LWRP2014 Surface
- 14' below LWRP2014 Surface

Depths shown are below LWRP2014 Surface

Aids to Navigation

- Green
- Red
- Junction
- Green Buoy
- Red Buoy

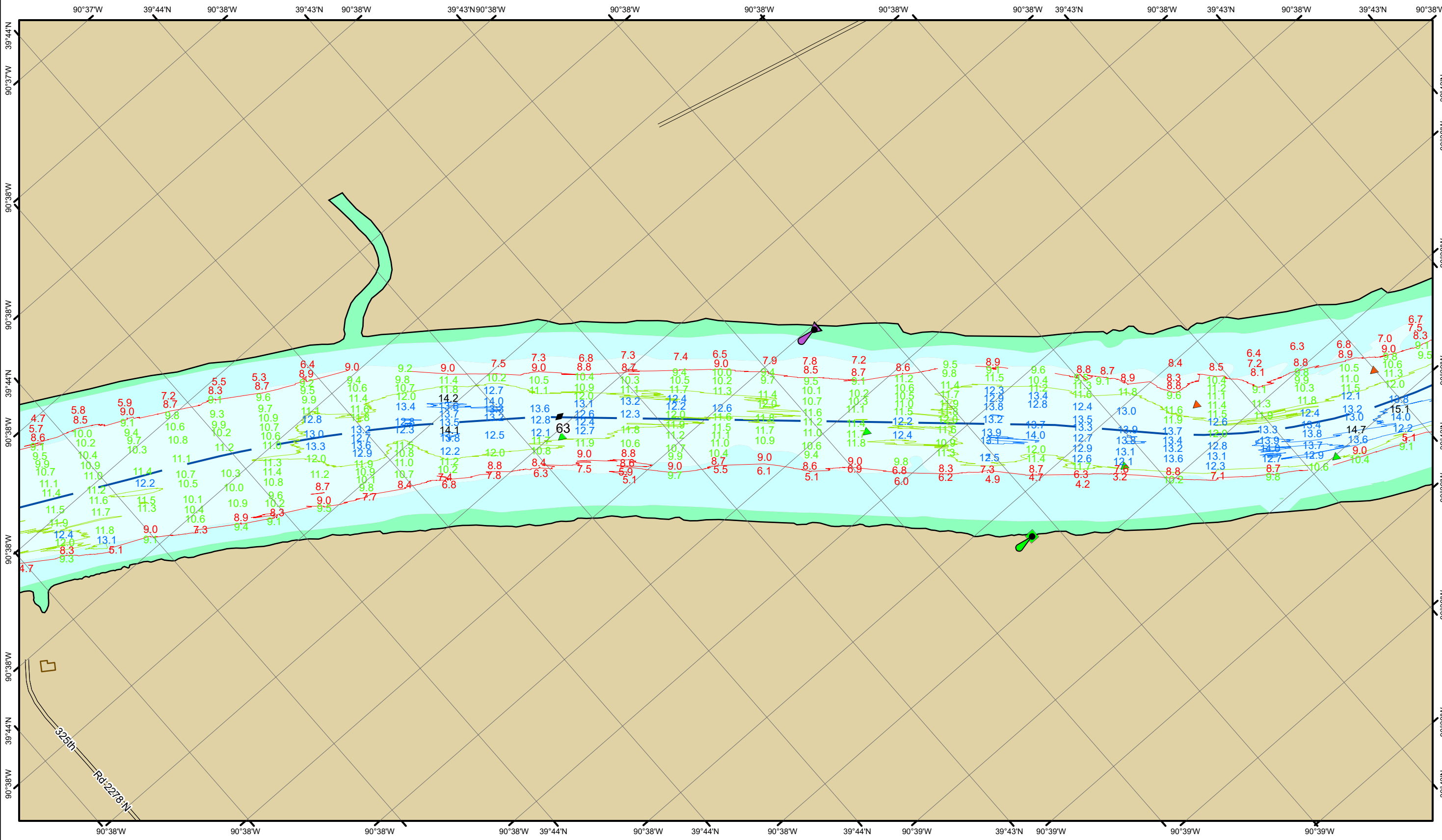
Training Structure

- Revetment
- Tower/Power Poles
- Electrical Lines
- Fiber Optic Lines
- Pipelines

Scale: 0, 250, 500, 750, 1,000 Feet

NOTES:
 Horizontal Coordinate System: North American Datum of 1983 (NAD83), projected to the State Plane Coordinate System (SPCS), Illinois West Zone. Distance units in U.S. Survey Feet.
 Vertical Datum: Soundings are shown in feet and indicate depths below the Illinois River Datum.
 The information depicted on this map represents the results of a survey conducted on the date indicated and can only be considered to represent the general condition existing at that time.
 The location of navigation aids are based on and provided by the U.S. Coast Guard.

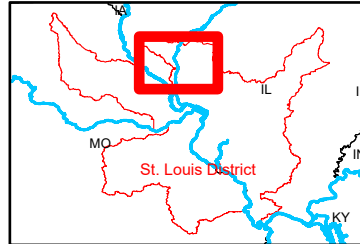
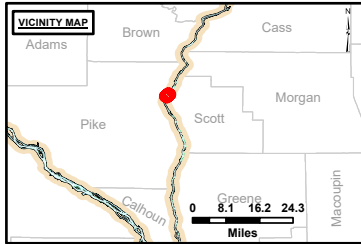
Reach Number
 72 of 120



DISCLAIMER: The United States Government Lenders...
 Accession Number: 100-100-100-100
 Distribution Statement: Public Release
 The data represents the results of data collection...
 The data is provided for informational purposes only and is not to be used for navigation or other purposes without the express approval of the Corps of Engineers.

Surveyed By:	Plotted By:	Checked By:

Survey Information
 POOL_IL2_ILLINOIS_RIVER
 IL_SL_IL2_20240909_BD_1
 09 September 2024



LAYERS

- River Mile
- Sailing Line
- 9' below LWRP2014 Surface
- 12' below LWRP2014 Surface
- 14' below LWRP2014 Surface

Depths shown are below LWRP2014 Surface

Aids to Navigation

- Green
- Red
- Junction
- Green Buoy
- Red Buoy

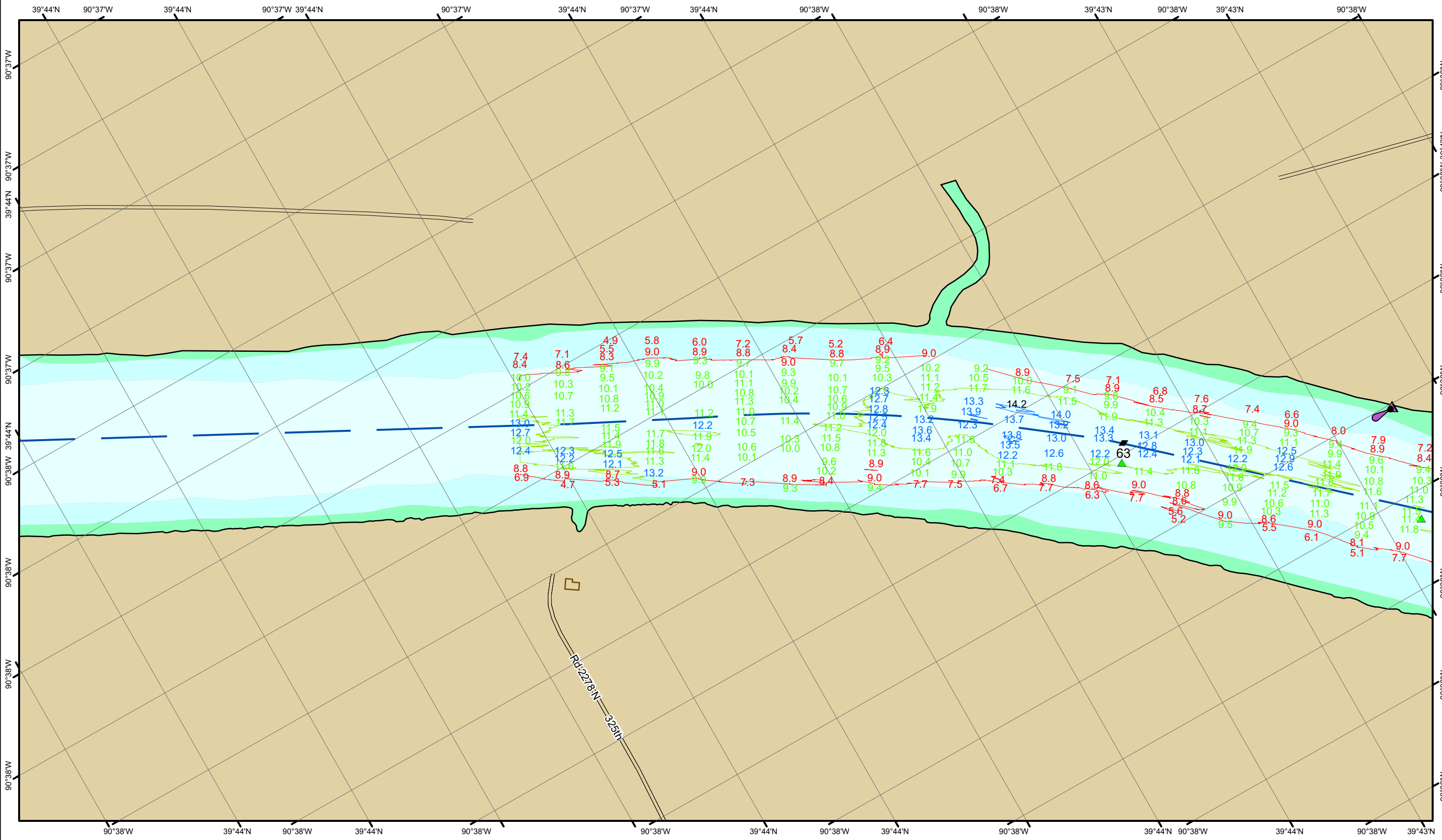
Training Structure

- Revetment
- Tower/Power Poles
- Electrical Lines
- Fiber Optic Lines
- Pipelines

Scale: 0 to 1,000 Feet

NOTES:
 Horizontal Coordinate System: North American Datum of 1983 (NAD83), projected to the State Plane Coordinate System (SPCS), Illinois West Zone. Distance units in U.S. Survey Feet.
 Vertical Datum: Soundings are shown in feet and indicate depths below the Illinois River Datum.
 The information depicted on this map represents the results of a survey conducted on the date indicated and can only be considered to represent the general condition existing at that time.
 The location of navigation aids are based on and provided by the U.S. Coast Guard.

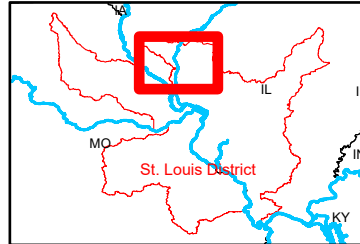
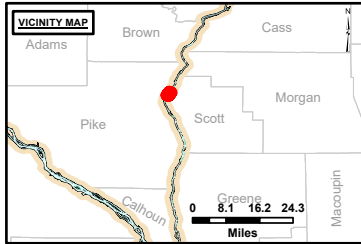
Reach Number 73 of 120



DISCLAIMER: The United States Government Lenders and/or its contractors make no warranty, representation, or assurance, expressed or implied, that the data herein are correct, accurate, or reliable, or that the use of the data herein will not result in liability for any injury or damage to persons or property. The data herein are provided for informational purposes only and should not be used for any purpose other than that intended by the user. The user assumes all liability for any use of the data herein.

Surveyed By:	Plotted By:	Checked By:
Number:	Document:	Approved:

Survey Information
 POOL_IL2_ILLINOIS_RIVER
 IL_SL_IL2_20240909_BD_1
 09 September 2024



LAYERS

- River Mile
- Sailing Line
- 9' below LWRP2014 Surface
- 12' below LWRP2014 Surface
- 14' below LWRP2014 Surface

Depths shown are below LWRP2014 Surface

Aids to Navigation

- Green
- Red
- Junction
- Green Buoy
- Red Buoy

Training Structure

- Revetment
- Tower/Power Poles
- Electrical Lines
- Fiber Optic Lines
- Pipelines

Feet
0 250 500 750 1,000

NOTES:
 Horizontal Coordinate System: North American Datum of 1983 (NAD83), projected to the State Plane Coordinate System (SPCS), Illinois West Zone. Distance units in U.S. Survey Feet.
 Vertical Datum: Soundings are shown in feet and indicate depths below the Illinois River Datum.
 The information depicted on this map represents the results of a survey conducted on the date indicated and can only be considered to represent the general condition existing at that time.
 The location of navigation aids are based on and provided by the U.S. Coast Guard.

Reach Number
74 of 120