



Public Notice

**US ARMY CORPS
OF ENGINEERS
St. Louis District
Gateway to Excellence**

**Reply To:
U.S. Army Corps of Engineers
Attn: CEMVS-OD-R
1222 Spruce Street
St. Louis, Missouri 63103-2833**

Permission No.
OD-R 20-046
Public Notice Date
January 28, 2021

Expiration Date
February 11, 2021

Postmaster Please Post Conspicuously Until:

REQUEST FOR PERMISSION TO MODIFY A U.S. ARMY CORPS OF ENGINEERS PROJECT UNDER SECTION 408

Interested parties are hereby notified that an application has been received for a Department of the Army Section 408 permission for certain work near federally constructed flood protection projects of the United States, as described below and shown on the attached maps.

COMMENTS AND ADDITIONAL INFORMATION: Comments on the described work should reference the U.S. Army Corps of Engineers Public Notice number shown above and must reach this office no later than the above expiration date of the Public Notice to become part of the record and be considered in the decision. Comments should be mailed to the following address:

U.S. Army Corps of Engineers
Readiness Branch
1222 Spruce Street
St. Louis, Missouri 63103-2833
ATTN: Eric Piel,
or Eric.M.Piel@usace.army.mil

REQUESTER: Wood Environment & Infrastructure Solutions, Inc., Attention: Mr. Randy A. Cook Jr.

LOCATION: The geotechnical investigation borings will be located along Levee Road and Bottom road between East Carondelet, IL and Cahokia, IL. In general, the sites will be located along the Prairie DuPont Fish Lake (PDFL) levee system in St. Clair County in Illinois, between IL route 3 and the Mississippi River.

PROPOSED ACTION: The applicant is requesting temporary access and use of features of the Prairie du Pont Levee System. This access is in order to obtain preliminary geotechnical information

for the Prairie du Pont Levee District. The geotechnical investigation will be along the existing Prairie du Pont Levee system. The purpose of the geotechnical investigation is to provide data on the subsurface conditions for use in the future underseepage studies. The geotechnical data will be collected using standard geotechnical test holes.

LOCATION MAPS AND DRAWINGS: See Attachment

ADDITIONAL INFORMATION: Additional information may be obtained by contacting Eric M. Piel, St. Louis District 408 Coordinator, U.S. Army Corps of Engineers, at (314) 331-8568. Your inquiries may also be sent by electronic facsimile to (314) 331-8725 or by e-mail to Eric.M.Piel@usace.army.mil.

REGULATORY AUTHORITY: This request will be reviewed according to the provisions of Section 14 of the Rivers and Harbors Act of 1899 (33 U.S.C. 408). This activity does not require a Section 10 (Rivers and Harbors Act) or Section 404 (Clean Water Act) permit review based on the submitted plans. There are no direct impacts to wetlands or waters of the U.S. associated with the project.

EVALUATION: The decision whether to grant the requested permission for project modification under Section 408 will be based on several factors. That decision will reflect the national concern for both protection and utilization of important resources. The benefit which reasonably may be expected to accrue from the proposal must be balanced against its reasonably foreseeable detriments. Review of the requests for modification will be reviewed by a U.S. Army Corps of Engineers technical review team considering the following factors:

1. **Impair the Usefulness of the Project Determination.** The review team will determine if the proposed alteration would limit the ability of the project to function as authorized, or would compromise or change any authorized project conditions, purposes or outputs. The decision whether to approve a request for modification would be based on a determination of no impairments.
2. **Injurious to the Public Interest Determination.** Proposed alterations will be reviewed to determine the probable impacts, including cumulative impacts, on the public interest. Evaluation of the probable impacts that the proposed alteration to the U.S. Army Corps of Engineers project may have on the public interest requires a careful weighing of all those factors that are relevant in each particular case. Factors that may be relevant to the public interest depend upon the type of USACE project being altered and may include, but are not limited to, such things as conservation, economic development, historic properties, cultural resources, environmental impacts, water supply, water quality, flood hazards, floodplains, residual risk, induced damages, navigation, shore erosion or accretion, and recreation. The decision whether to approve an alteration will be determined by the consideration of whether benefits are commensurate with risks. If the potential detriments are found to outweigh the potential benefits, then it may be determined that the proposed alteration is injurious to the public interest.
3. **Environmental Compliance.** A decision on a Section 408 request is a federal action, and therefore subject to the National Environmental Policy Act (NEPA) and other environmental compliance requirements. While ensuring compliance is the responsibility of USAGE, the

requester is providing all information that the St. Louis District identifies as necessary to satisfy all applicable federal laws, executive orders, regulations, policies, and ordinances. NEPA and other analysis completed to comply with the other environmental statutes (e.g. Endangered Species Act) should be commensurate with the scale and potential effects of the activity that would alter the US Army Corps of Engineers project. The scope of analysis for the NEPA and environmental compliance evaluations for the Section 408 review is limited to the area of alteration and those adjacent areas that are directly or indirectly affected by the alteration. Any substantial project design changes not covered in prior NEPA documents would be addressed in a supplemental NEPA document that would include potential impacts limited to the Prairie DuPont / Fish Lake Levee System. At this time, no significant impacts are anticipated.

4. Environmental Impact Statement. A preliminary determination has been made that an environmental impact statement is not required for the proposed work.
5. Technical Analysis. The St. Louis District is working closely with the requestor to ensure that all technical plans, maps, drawings, specifications are provided and complete. A District-led Technical Review is being conducted to determine any potential adverse impacts to the US Army Corps of Engineers flood protection system.

SOLICITATION OF COMMENTS: The U.S. Army Corps of Engineers is soliciting comments from the public; Federal, state, and local agencies and officials; Indian Tribes; and other interested parties in order to consider and evaluate the impacts of the proposed activity. Any comments received will be considered by the U.S. Army Corps of Engineers to determine whether to issue, modify, condition or deny a permission for this proposal. To make this decision, comments are used to assess impacts on endangered species, historic properties, water quality, general environmental effects, and other public interest factors listed above. Comments are taken into consideration in the preparation of an Environmental Assessment and/or an Environmental Impact Statement pursuant to the National Environmental Policy Act. Comments are also used to determine the need for a public hearing and to determine the overall public interest of the proposed activity.

SUMMARY: It should be noted that materials submitted as part of the Section 408 request become part of the public record and are thus available to the general public under the procedures of the Freedom of Information Act (FOIA). Individuals may submit a written request to obtain materials under FOIA or make an appointment to view the project file at the St. Louis District Corps of Engineers, Office of Counsel.

Interested parties wishing to comment on the proposed activity must do so in writing no later than **February 11, 2021**. It is presumed that all parties receiving this notice will wish to respond to this public notice; therefore, a lack of response will be interpreted as meaning that there is no objection to the project as described.

This public notice is not a paid advertisement and is for public information only. Issuance of this notice does not imply Corps of Engineers endorsement of the project as described.

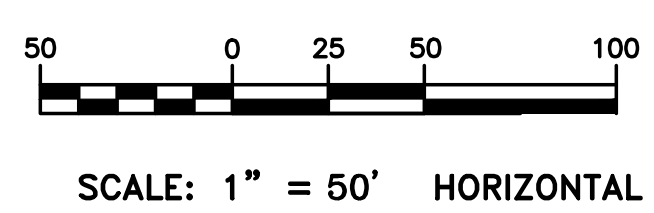
ORIGINAL SIGNED

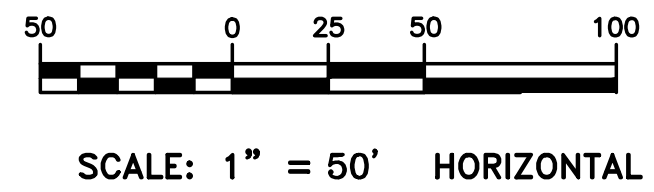
JOHN L. OSTERHAGE, P.E.
Chief, Readiness Branch

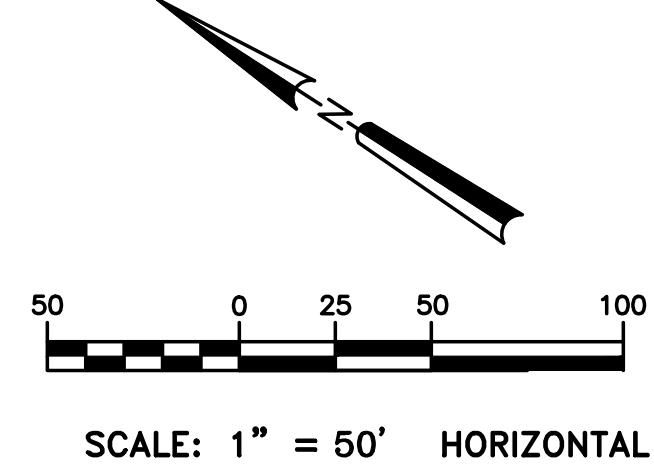
Attachment

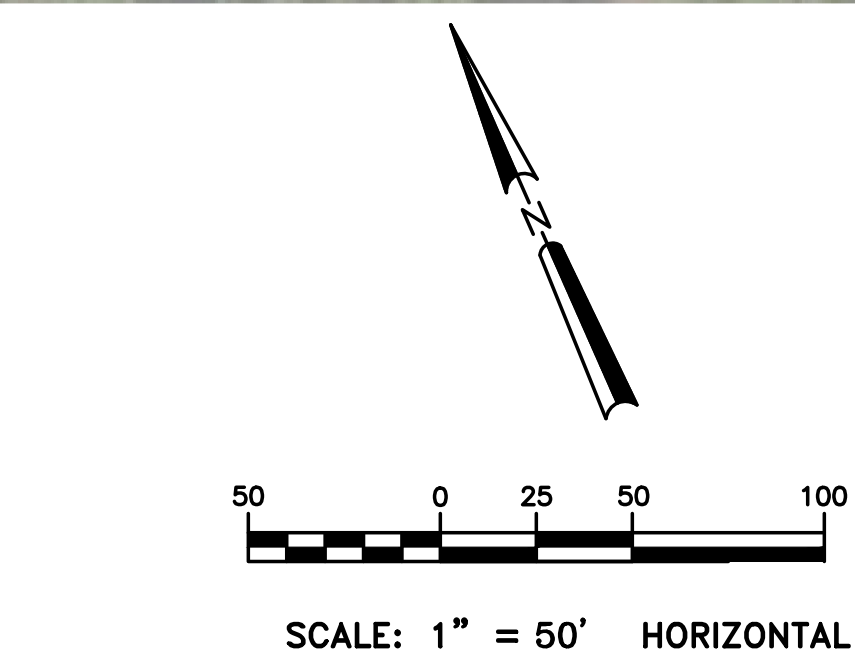
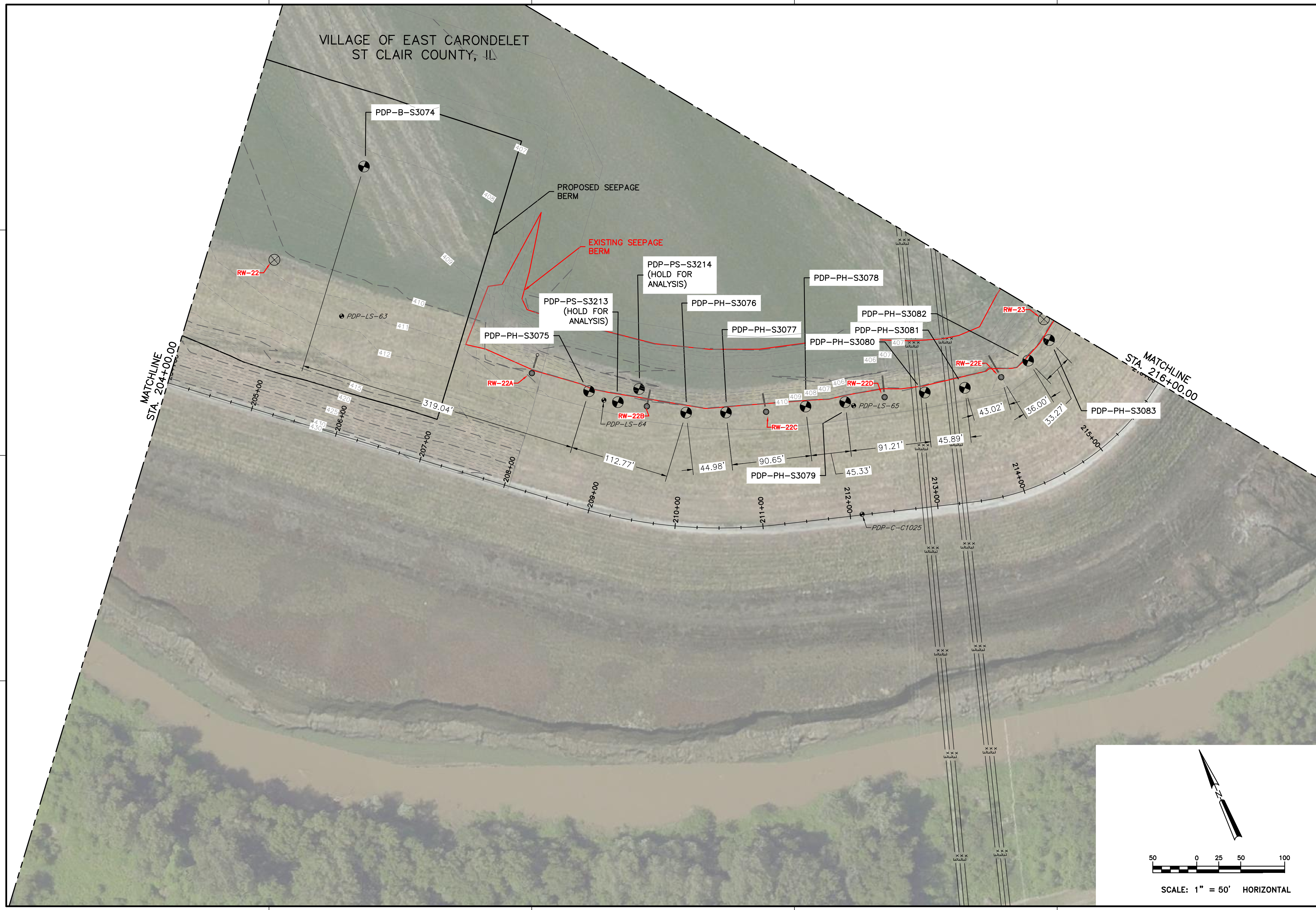
NOTICE TO POSTMASTERS:

It is requested that this notice be conspicuously and continually placed for 15 days from the date of this issuance of this notice.





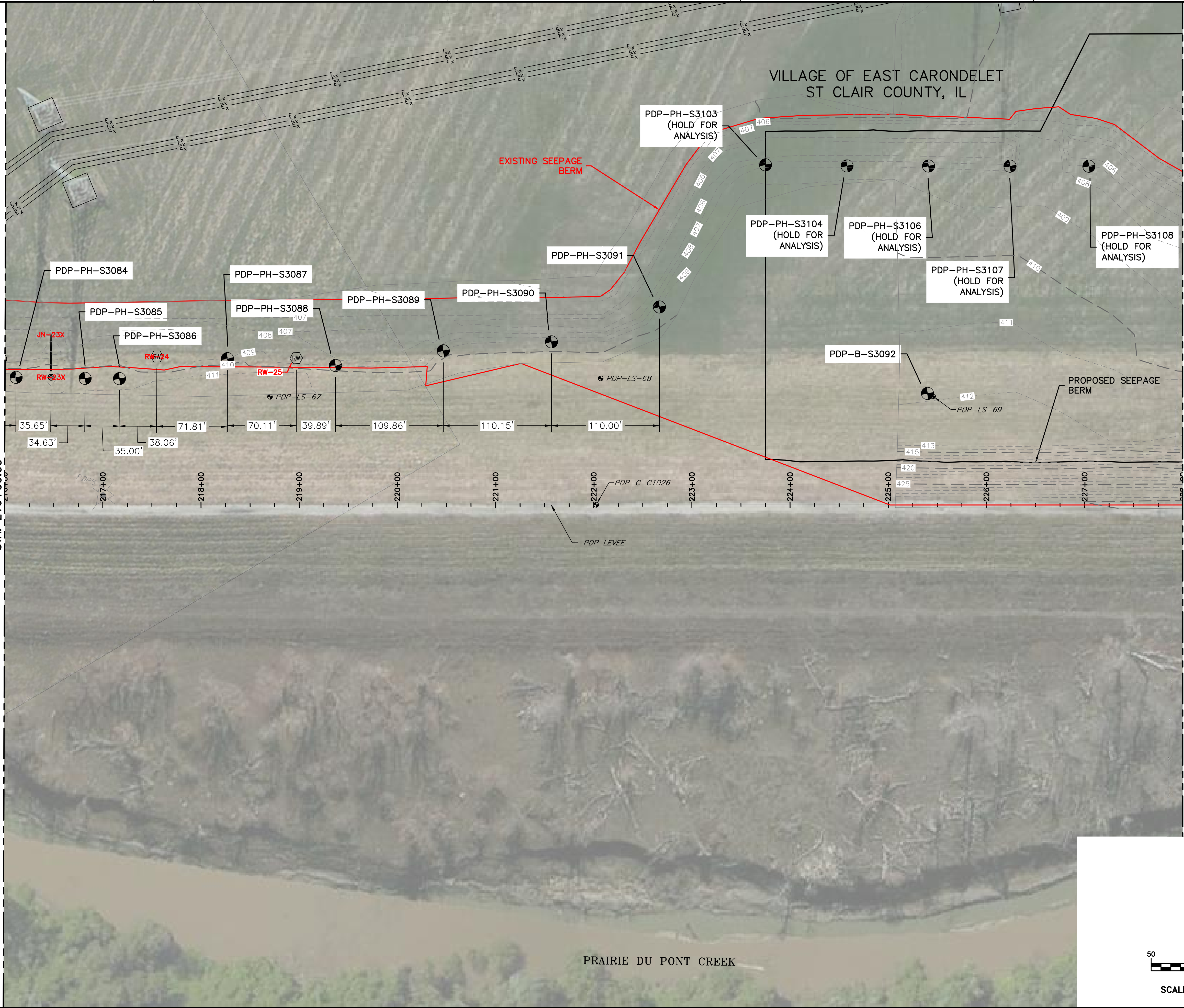




DWG NAME: 563170001-PDP-FL-BORING PLAN-STA 120+00.00 TO 240+00.00.DWG DATE: 11/20/2020 12:37:07 PM BY: ETWANTHOMPSON

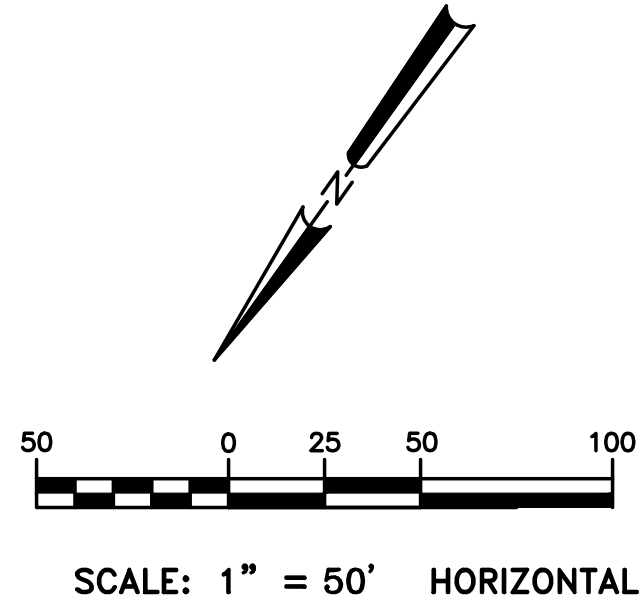
A
B
C
D

MATCHLINE
STA. 216+00.00



MATCHLINE
STA. 228+00.00

PRAIRIE DU PONT CREEK



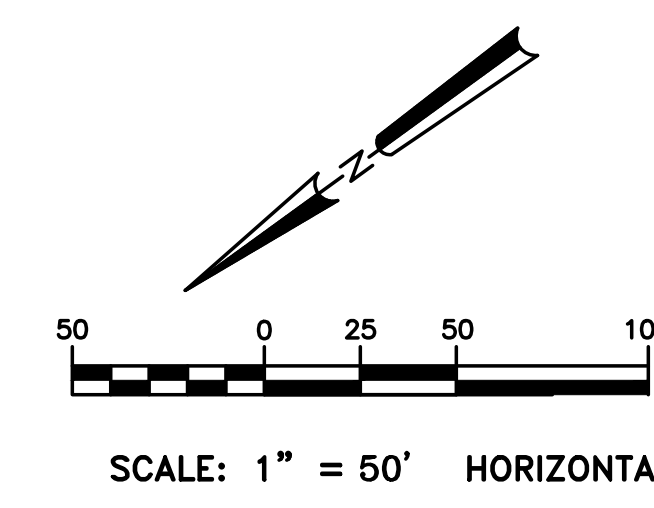
Southwestern
Illinois
Flood Prevention
District Council

DATE	DESCRIPTION	MARK	DATE	DESCRIPTION	MARK
11-NOV-20	DESIGNED BY: DAKEL, JOT				
11-NOV-20	CHECKED BY: RAC				
11-NOV-20	SUBMITTED BY: WOOD				
11-NOV-20	FILE NUMBER: 563170001-ADM-DWG-0018				
11-NOV-20	FILE NAME:				

SOUTHWESTERN ILLINOIS FLOOD PREVENTION DISTRICT COUNCIL
104 UNITED DRIVE
COLLINSVILLE, IL 62234
WOOD
15933 CLAYTON ROAD, SUITE 215
BALWIN, MO 63011
V. 636.200.5100 F. 636.386.3804

SOUTHWESTERN ILLINOIS LEVEE AUTHORIZED LEVEL DESIGN
BORING PLAN PHASE II
PRAIRIE DU PONT/FISH LAKE LEVEE DISTRICT
PLAN SHEETS - PRAIRIE DU PONT - FISH LAKE
PRAIRIE DU PONT/FISH LAKE
BORING LOCATIONS

SHEET IDENTIFICATION
BP-104
SHEET 5 OF 32



DWG NAME: 563170001-PDP-P1-BORING PLAN-ST1 390+00.00 TO 420+00.00.DWG PLOTED: 11/20/2020 12:37:20 PM BY: ETWANTHOMPSON

D

C

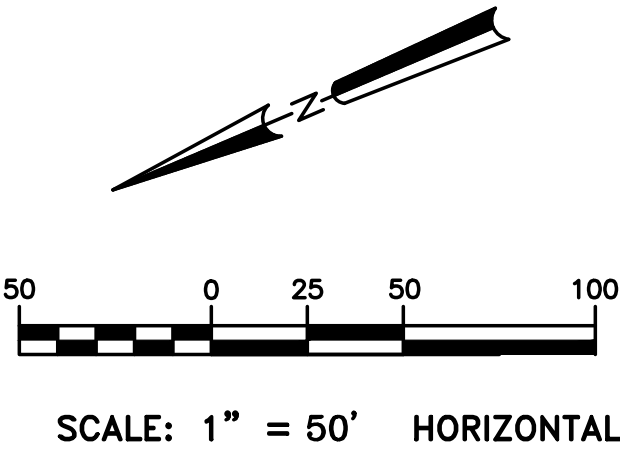
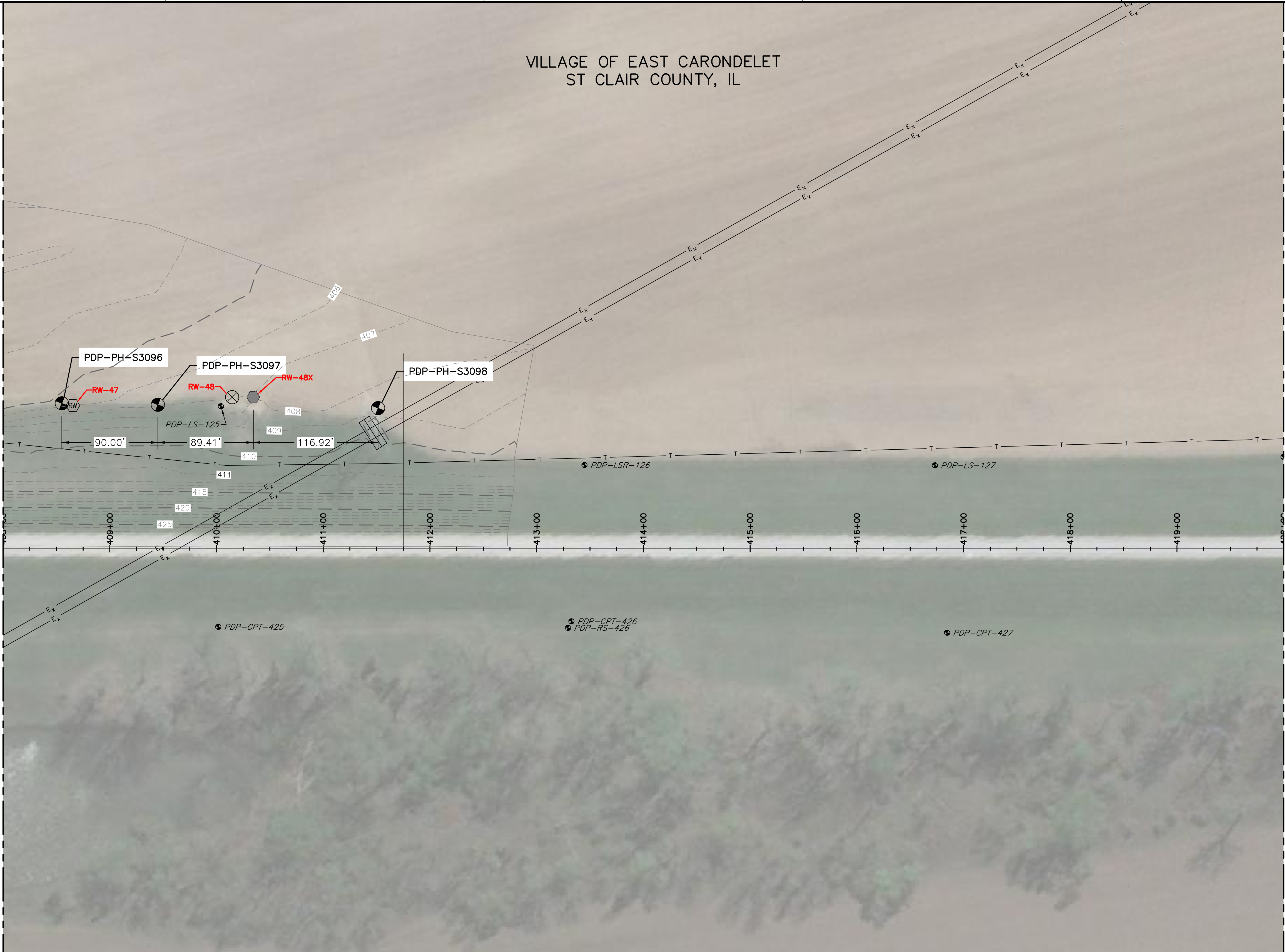
B


A

VILLAGE OF EAST CARONDELET
ST CLAIR COUNTY, IL

MATCHLINE
STA. 408+00.00

MATCHLINE
STA. 420+00.00





DATE	DESCRIPTION	MARK	APPR.
11-NOV-20	DESIGNED BY: USACE, JOT		
11-NOV-20	CHECKED BY: RAC		
11-NOV-20	SUBMITTED BY: WOOD		
11-NOV-20	DATE: 11-NOV-20		
11-NOV-20	SCALE: 1"=50'		
11-NOV-20	FILE NAME: 563170001-ADM-DWG-0018		

DATE	DESCRIPTION	MARK	APPR.
11-NOV-20	DESIGNED BY: USACE, JOT		
11-NOV-20	CHECKED BY: RAC		
11-NOV-20	SUBMITTED BY: WOOD		
11-NOV-20	DATE: 11-NOV-20		
11-NOV-20	SCALE: 1"=50'		
11-NOV-20	FILE NAME: 563170001-ADM-DWG-0018		

DATE	DESCRIPTION	MARK	APPR.
11-NOV-20	DESIGNED BY: USACE, JOT		
11-NOV-20	CHECKED BY: RAC		
11-NOV-20	SUBMITTED BY: WOOD		
11-NOV-20	DATE: 11-NOV-20		
11-NOV-20	SCALE: 1"=50'		
11-NOV-20	FILE NAME: 563170001-ADM-DWG-0018		

DATE	DESCRIPTION	MARK	APPR.
11-NOV-20	DESIGNED BY: USACE, JOT		
11-NOV-20	CHECKED BY: RAC		
11-NOV-20	SUBMITTED BY: WOOD		
11-NOV-20	DATE: 11-NOV-20		
11-NOV-20	SCALE: 1"=50'		
11-NOV-20	FILE NAME: 563170001-ADM-DWG-0018		

SOUTHWESTERN ILLINOIS FLOOD PREVENTION DISTRICT COUNCIL
104 UNITED DRIVE
COLLINSVILLE, IL 62234
WOOD
15933 CLAYTON ROAD, SUITE 215
BALWIN, MO 63011
V. 636.200.5100 F. 636.386.3804

SOUTHWESTERN ILLINOIS LEVEE AUTHORIZED LEVEL DESIGN
BORING PLAN PHASE II
PRAIRIE DU PONT/FISH LAKE LEVEE DISTRICT
PLAN SHEETS - PRAIRIE DU PONT - FISH LAKE
PRAIRIE DU PONT/FISH LAKE
BORING LOCATIONS

SHEET IDENTIFICATION
BP-117
SHEET 18 OF 32