LEGEND

- - - - PROJECT BOUNDARY
WOODS LINE
JOINT USE POOL - ELEVATION 445.0
- - - - CONCESSION BOUNDARY

N

200 100 0 200 400
SCALE: 1" = 200'

EXISTING	PROPOSED	FUTURE		RECREATIONAL FACILITIES GROUP CAMP, BEACH, PICNIC AREA BOAT ACCESS EXISTING	PROPOSED	FUTURE
			ROADS, PARKING, & CAMPING PADS (PAVED)			
G	G	G	ROADS, PARKING, & CAMPING PADS (GRAVEL)			
			NATURE, INTERPRETIVE, HIKING, OR BIKE TRAILS	1		
			COMFORT STATION (WATER BORNE)	1		
V	V	V	COMFORT STATION (VAULT)			
S	S	S	COMFORT STATION (SHOWERS)	1		
V	V	V	VAULT TOILET	2		
			WASH HOUSE	1		
			BATHHOUSE			
			BATH-CHANGE SHELTER			
			GROUP PICNIC SHELTER			
			PICNIC SHELTER	5		
			PICNIC SITE	57		
			CAMP SITE	78	5	
			CAMPSITE WITH ELECTRICITY	37	5	
			CONTROL STATION			
			FIRE RING			
			PLAYGROUND EQUIPMENT	2		
			SWIMMING BEACH	1		
G	G	G	BOAT LAUNCHING RAMP (PAVED) LANES	5	2	
			BOAT LAUNCHING RAMP (GRAVEL)			
			FISHING PIER	1		
			FISH CLEANING STATION			
			SERVICE BUILDING			
			TRAILER DUMPING & WATER FILL STATION	1		
			SEWAGE TREATMENT PLANT			
F.H.C.	F.H.C.	F.H.C.	FOUNTAIN, HYDRANT, OR COMBINATION	8		
			MARINE DUMPING STATION			
			FOOT BRIDGE			
			GROUP CAMP AREAS	5		

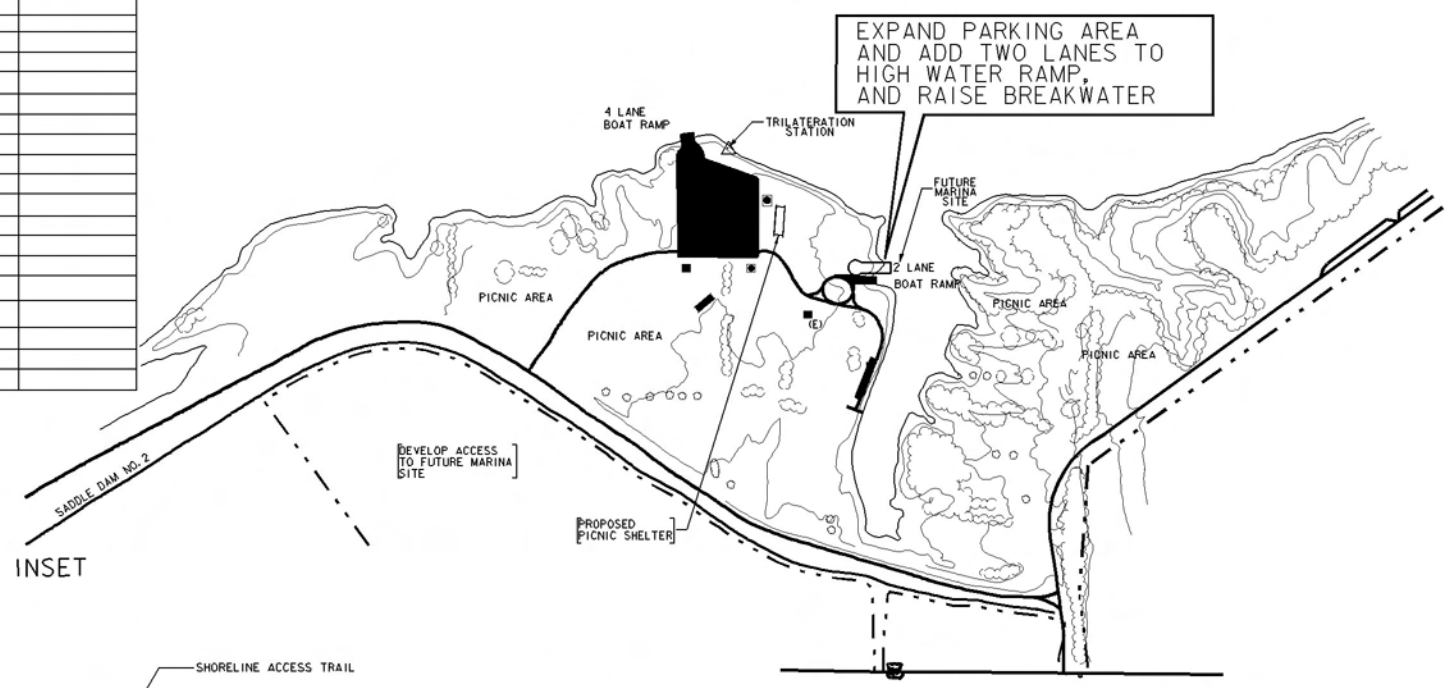

INSET

DAM EAST BOAT ACCESS & DAY-USE AREA

GROUP AREAS
A-E

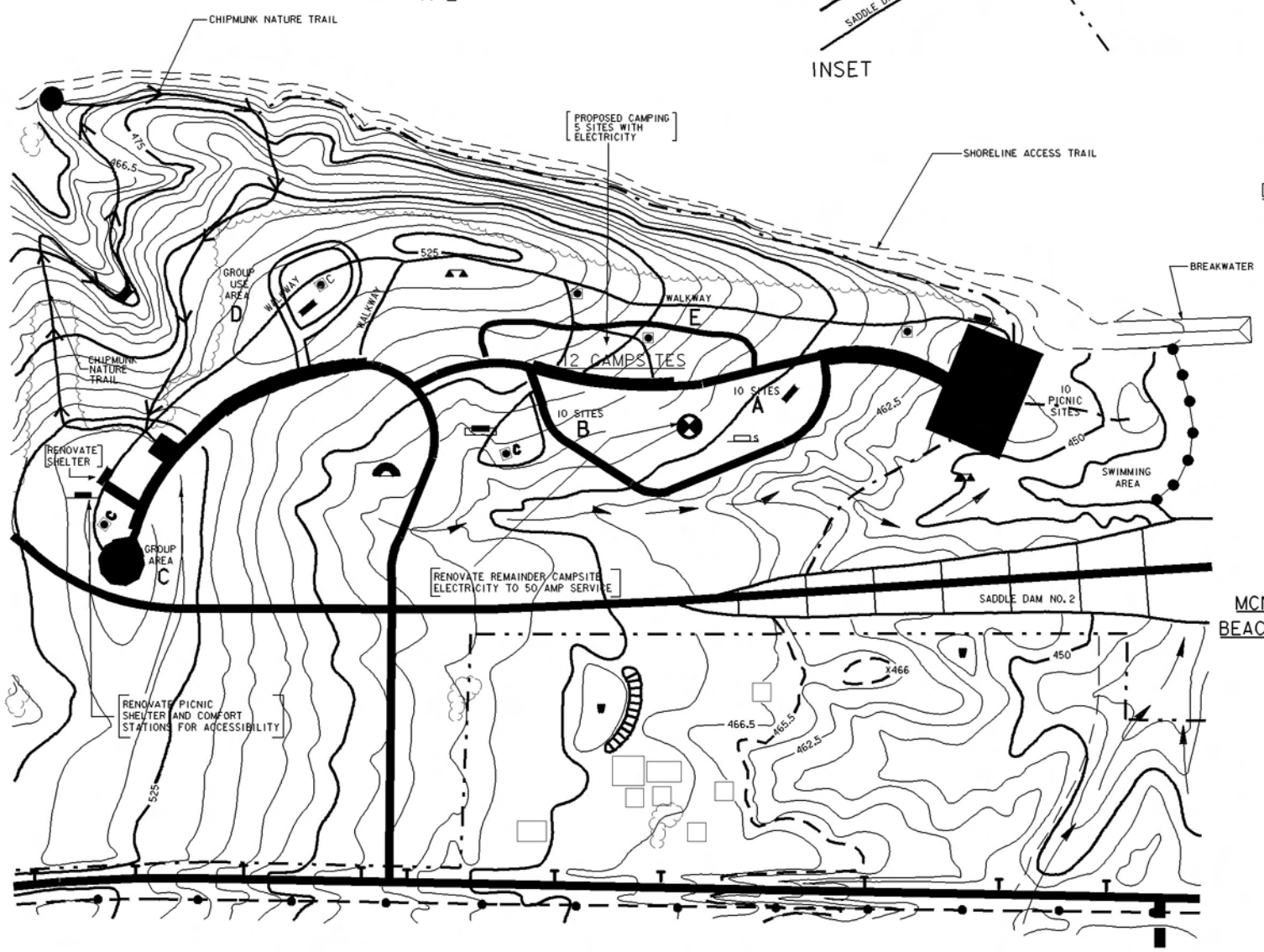

MCNAIR GROUP CAMP,
BEACH AND PICNIC AREA

SUPPLEMENT 2 PROPOSED ITEMS

REVISIONS			
SYMBOL	DESCRIPTIONS	DATE	APPROVED

Kenneth Balk and Associates, Inc.
1066 Executive Parkway
P.O. Box 419038
St. Louis, Missouri 63141
314-576-2021

U.S. ARMY ENGINEER DISTRICT
CORPS OF ENGINEERS
ST. LOUIS, MISSOURI

US ARMY CORPS OF ENGINEERS

CARLYLE LAKE
KASKASKIA RIVER, ILLINOIS

REVISED MASTER PLAN
DAM EAST RECREATION AREA

DESIGNED BY: F. WALTON
DRAWN BY: J. SANDERS
CHECKED BY: F. WALTON
REVIEWED BY:
APPROVED BY:

SCALE: 1"=100'
DATE: 10-18-1996
DRAWING CODE: DACW 43
SHEET REFERENCE NUMBER: CLP9SA.DGN
PLATE 9A
SHEET 9A OF 20

PLOT DATE:

PLATE 9A

RECREATIONAL FACILITIES

DAM WEST RECREATION AREAS

FACILITY	EXISTING	PROPOSED	FUTURE
COMFORT STATION (WB)	2		
WASH HOUSE	1		
FOUNTAIN AND/OR HYDRANT	15		
TENT SITE			
TRAILER DUMPING STATION	1		
GROUP PICNIC SHELTER	2	1	
CAMP SITE (113 W/ELEC.)	118		
PICNIC SITE	93		
WATER FILL STATION	1		
FIRE RING	1		
GROUP CAMP AREA			
OVERFLOW CAMP SITE			
BATH-CHANGE SHELTER			
FISH CLEANING STATION	1		
MARINE DUMPING STATION	1		
SWIMMING BEACH	1		
BOAT LAUNCHING RAMP LANES	5		
FISHING PIER			
BREAKWATER	3		
WATER SEWER HOOKUPS	24	14	
OVERLOOK			
PLAYGROUND EQUIPMENT	4		
INFORMATION STATION			
CONTROL STATION	1		
COVERED TABLE	1		
GROUP AMPHITHEATER	1	1	
NATURE TRAIL	2		
BIKE TRAIL			
SEWAGE TREATMENT PLANT			
VISITOR CENTER	1		
BATH HOUSE	1		
COMFORT STATION (VAULT)			
FOOT BRIDGE	2		
COMFORT STATION (SHOWERS)	1		
RESORT	1		

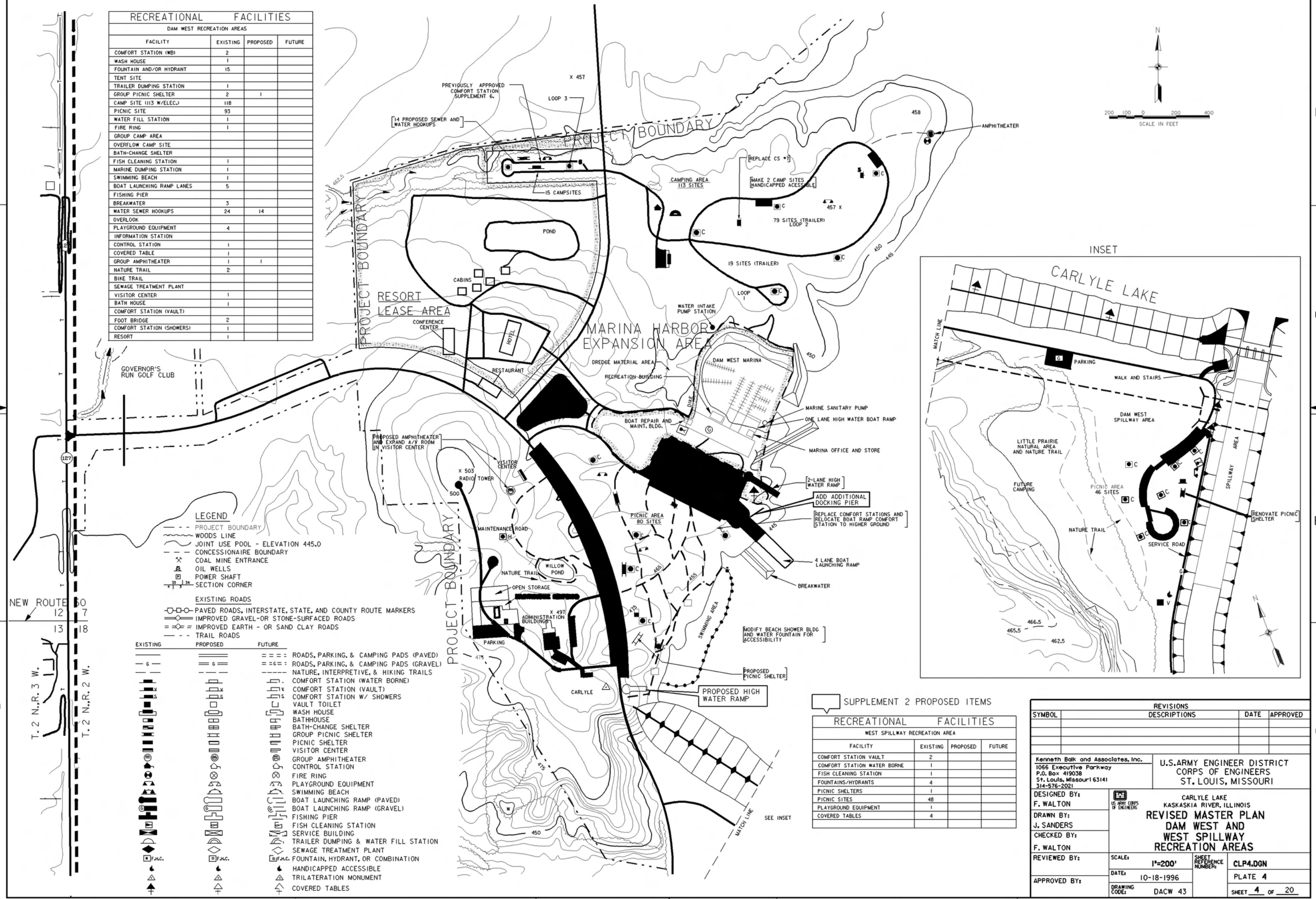

SUPPLEMENT 2 PROPOSED ITEMS

RECREATIONAL FACILITIES

WEST SPILLWAY RECREATION AREA

FACILITY	EXISTING	PROPOSED	FUTURE
COMFORT STATION VAULT	2		
COMFORT STATION WATER BORNE	1		
FISH CLEANING STATION	1		
FOUNTAINS/HYDRANTS	4		
PICNIC SHELTERS	1		
PICNIC SITES	48		
PLAYGROUND EQUIPMENT	1		
COVERED TABLES	4		

REVISIONS

SYMBOL	DESCRIPTIONS	DATE	APPROVED

Kenneth Balk and Associates, Inc.
1066 Executive Parkway
P.O. Box 419038
St. Louis, Missouri 63141
314-576-2021

U.S. ARMY ENGINEER DISTRICT
CORPS OF ENGINEERS
ST. LOUIS, MISSOURI

US ARMY CORPS OF ENGINEERS

DESIGNED BY: F. WALTON
DRAWN BY: J. SANDERS
CHECKED BY: F. WALTON
REVIEWED BY:
APPROVED BY:

CARLYLE LAKE
KASKASKIA RIVER, ILLINOIS

REVISED MASTER PLAN DAM WEST AND WEST SPILLWAY RECREATION AREAS

SCALE: 1"=200'
DATE: 10-18-1996
DRAWING CODE: DACW 43
SHEET REFERENCE NUMBER: CLP4.DGN
PLATE 4
SHEET 4 OF 20

PLOT DATE:

PLATE 4

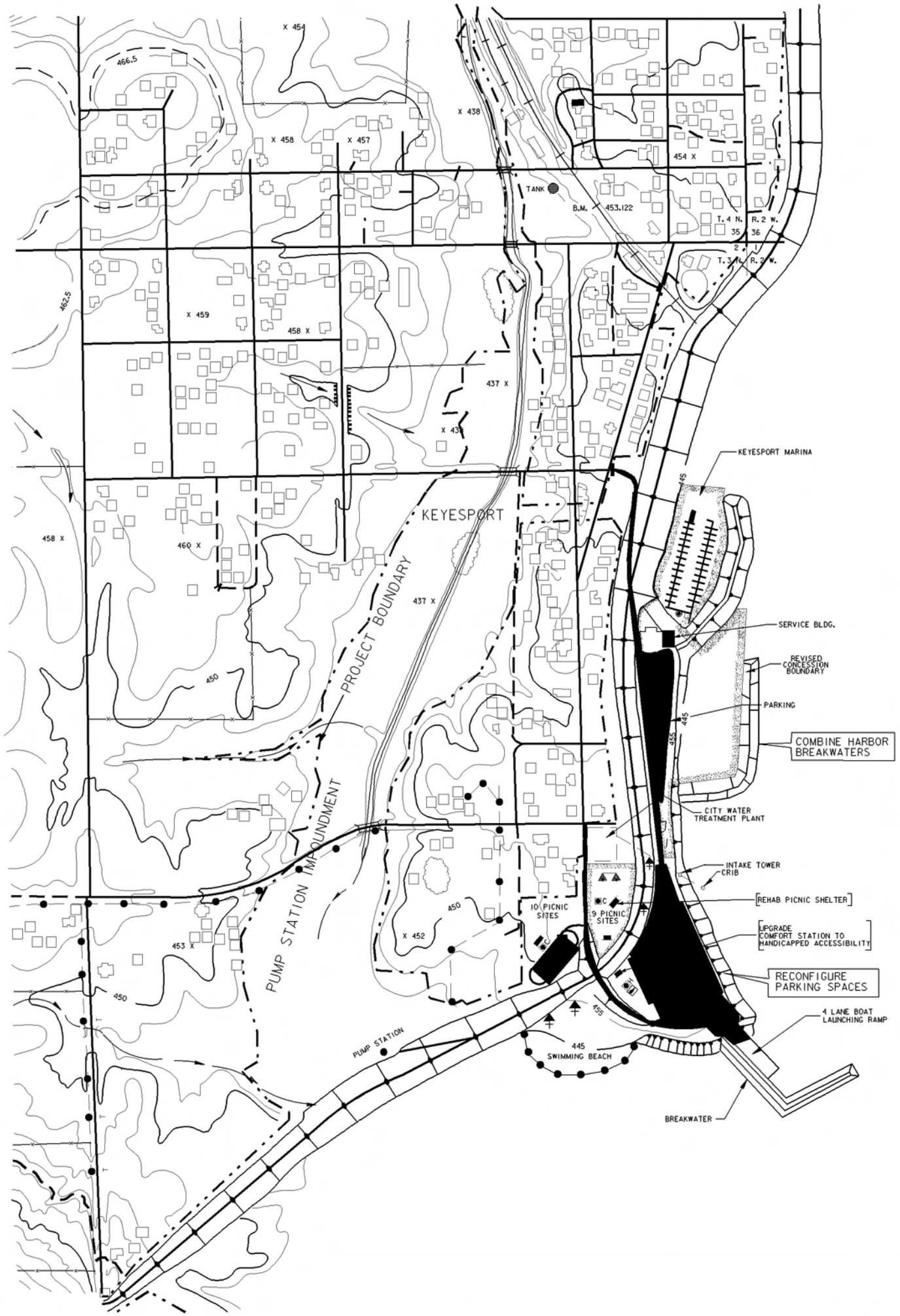

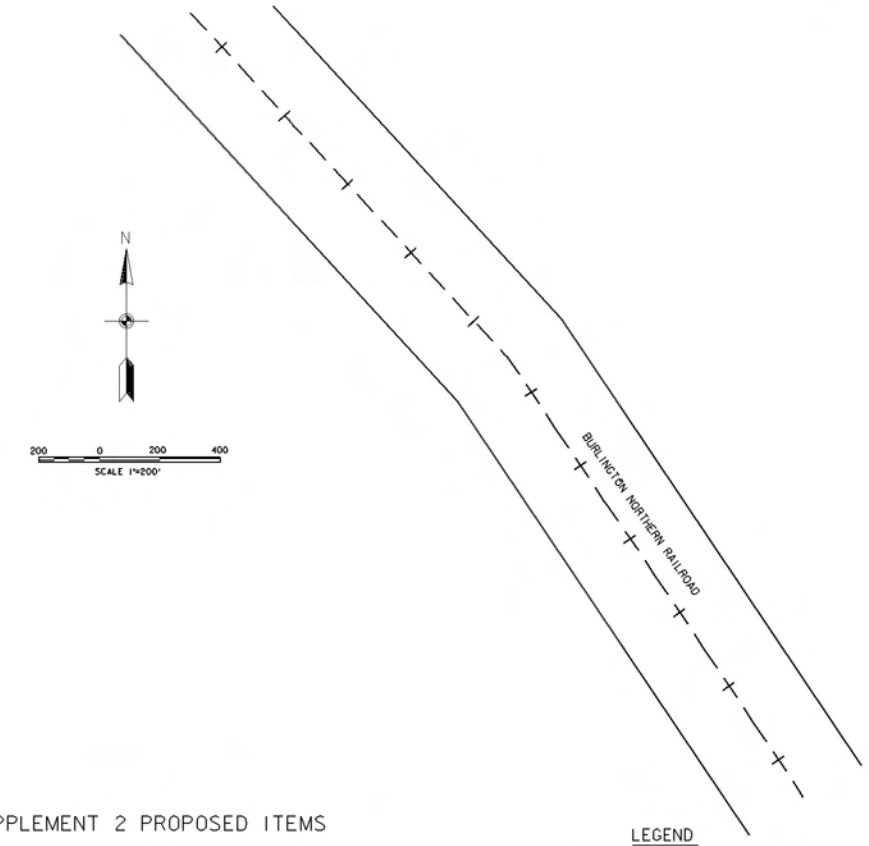

SUPPLEMENT 2 PROPOSED ITEMS

RECREATIONAL FACILITIES KEYESPORT RECREATION AREAS 3			
FACILITY	EXISTING	PROPOSED	FUTURE
COMFORT STATION (W.B.)	1		
WASH HOUSE			
FOUNTAIN AND/OR HYDRANT	3		
COMFORT STA. W/SHOWERS			
TRAILER DUMPING STATION			
GROUP PICNIC SHELTER	1		
CAMP SITE			
PICNIC SITE	19		
WATER FILL STATION			
FIRE RING			
GROUP CAMP AREA			
OVERFLOW CAMP SITE			
BATH-CHANGE SHELTER			
FISH CLEANING STATION	1		
MARINE DUMPING STATION	1		
SWIMMING BEACH	1		
BOAT LAUNCHING RAMP (4-LANE)	1		
FISHING PIER			
CABIN			
DINNING HALL			
OVERLOOK			
PLAYGROUND EQUIPMENT	1		
INFORMATION STATION			
CONTROL STATION			
ACTIVITY CENTER			
GROUP AMPHITHEATRE			
NATURE TRAIL			
HIKING TRAIL			
SEWAGE TREATMENT PLANT			
SERVICE BUILDING			
BATH HOUSE			
BREAKWATER	3	- 1	
ACCESS STEPS	2		
COVERED TABLES	4		

LEGEND

- PROJECT BOUNDARY
- WOODS LINE
- JOINT USE POOL - ELEVATION 445.0
- CONCESSIONAIRE BOUNDARY
- COAL MINE ENTRANCE
- OIL WELLS
- POWER SHAFT
- SECTION CORNER
- EXISTING ROADS
- PAVED ROADS, INTERSTATE, STATE, AND COUNTY ROUTE MARKERS
- IMPROVED GRAVEL-OR STONE-SURFACED ROADS
- IMPROVED EARTH - OR SAND CLAY ROADS
- TRAIL ROADS

EXISTING	PROPOSED	FUTURE	
			ROADS, PARKING, & CAMPING PADS (PAVED)
			ROADS, PARKING, & CAMPING PADS (GRAVEL)
			NATURE, INTERPRETIVE, & HIKING TRAILS
			COMFORT STATION (WATER BORNE)
			COMFORT STATION (VAULT)
			VAULT TOILET
			WASH HOUSE
			BATHHOUSE
			BATH-CHANGE SHELTER
			GROUP PICNIC SHELTER
			PICNIC SHELTER
			VISITOR CENTER
			GROUP AMPHITHEATER
			WATERFOWL VIEWING STAND
			CONTROL STATION
			FIRE RING
			PLAYGROUND EQUIPMENT
			SWIMMING BEACH
			BOAT LAUNCHING RAMP (PAVED)
			BOAT LAUNCHING RAMP (GRAVEL)
			FISHING PIER
			FISH CLEANING STATION
			SERVICE BUILDING
			TRAILER DUMPING & WATER FILL STATION
			SEWAGE TREATMENT PLANT
F.H.C.	F.H.C.	F.H.C.	FOUNTAIN, HYDRANT, OR COMBINATION
			HANDICAPPED ACCESSABLE
			COVERED TABLES

REVISIONS			
SYMBOL	DESCRIPTIONS	DATE	APPROVED

Kenneth Balk and Associates, Inc.
1066 Executive Parkway
P.O. Box 419038
St. Louis, Missouri 63141
314-576-2021

U.S. ARMY ENGINEER DISTRICT
CORPS OF ENGINEERS
ST. LOUIS, MISSOURI

US ARMY CORPS OF ENGINEERS

CARLYLE LAKE
KASKASKIA RIVER, ILLINOIS

REVISED MASTER PLAN KEYESPORT RECREATION AREAS

DESIGNED BY: F. WALTON
DRAWN BY: J. SANDERS
CHECKED BY: F. WALTON
REVIEWED BY:
APPROVED BY:

SCALE: 1"=200'
DATE: 10-18-1996
DRAWING CODE: DACW 43
SHEET REFERENCE NUMBER: CLP5.DGN
PLATE 5
SHEET 5 OF 20

PLOT DATE:

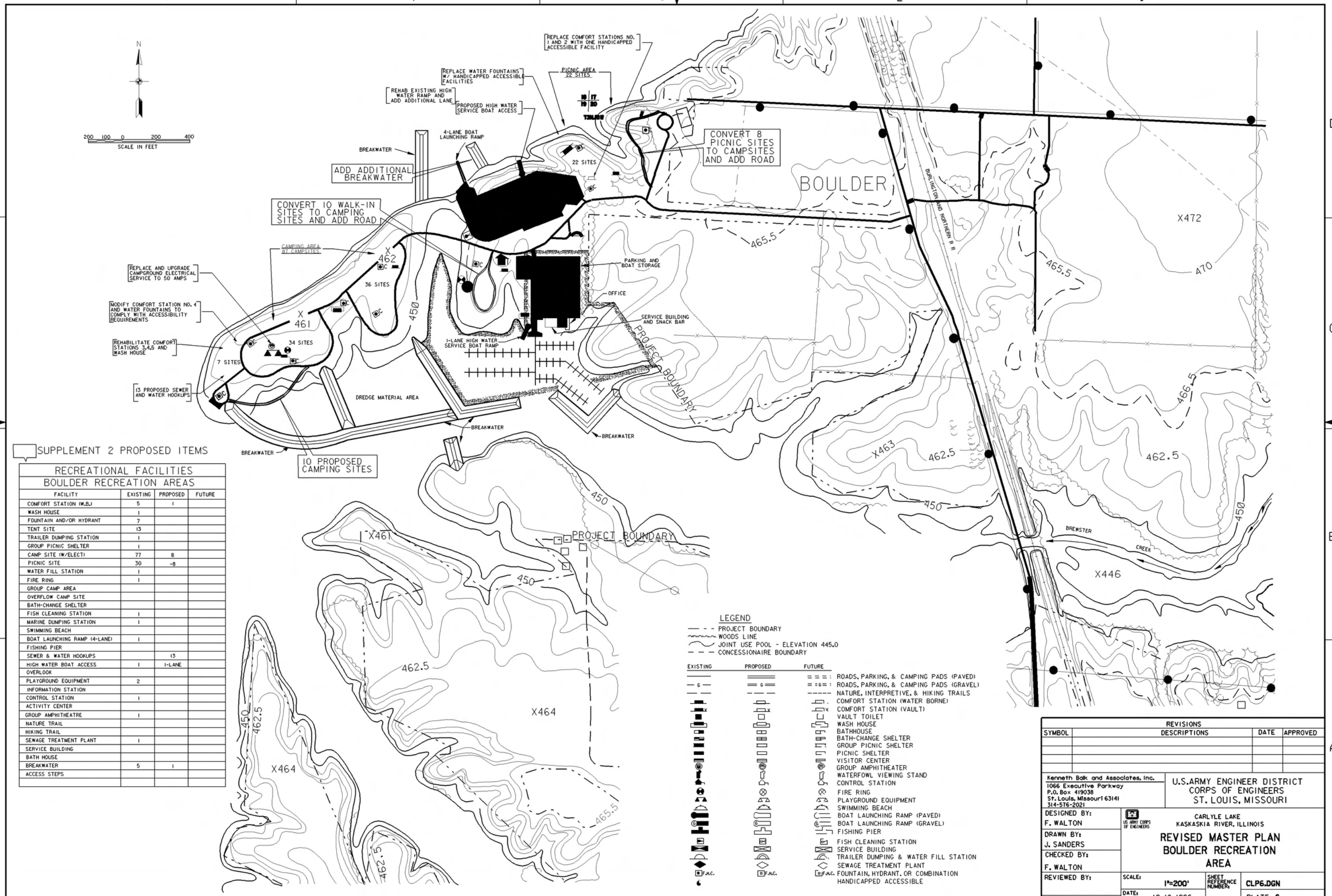

SUPPLEMENT 2 PROPOSED ITEMS

RECREATIONAL FACILITIES			
BOULDER RECREATION AREAS			
FACILITY	EXISTING	PROPOSED	FUTURE
COMFORT STATION (W.B.)	5	1	
WASH HOUSE	1		
FOUNTAIN AND/OR HYDRANT	7		
TENT SITE	13		
TRAILER DUMPING STATION	1		
GROUP PICNIC SHELTER	1		
CAMP SITE (W/ELECT)	77	8	
PICNIC SITE	30	-8	
WATER FILL STATION	1		
FIRE RING	1		
GROUP CAMP AREA			
OVERFLOW CAMP SITE			
BATH-CHANGE SHELTER			
FISH CLEANING STATION	1		
MARINE DUMPING STATION	1		
SWIMMING BEACH			
BOAT LAUNCHING RAMP (4-LANE)	1		
FISHING PIER			
SEWER & WATER HOOKUPS		13	
HIGH WATER BOAT ACCESS	1	1-LANE	
OVERLOOK			
PLAYGROUND EQUIPMENT	2		
INFORMATION STATION			
CONTROL STATION	1		
ACTIVITY CENTER			
GROUP AMPHITHEATRE	1		
NATURE TRAIL			
HIKING TRAIL			
SEWAGE TREATMENT PLANT	1		
SERVICE BUILDING			
BATH HOUSE			
BREAKWATER	5	1	
ACCESS STEPS			

REVISIONS			
SYMBOL	DESCRIPTIONS	DATE	APPROVED

Kenneth Balk and Associates, Inc.
1066 Executive Parkway
P.O. Box 419038
St. Louis, Missouri 63141
314-576-2021

U.S. ARMY ENGINEER DISTRICT
CORPS OF ENGINEERS
ST. LOUIS, MISSOURI

US ARMY CORPS OF ENGINEERS

CARLYLE LAKE
KASKASKIA RIVER, ILLINOIS

REVISED MASTER PLAN BOULDER RECREATION AREA

DESIGNED BY: F. WALTON
DRAWN BY: J. SANDERS
CHECKED BY: F. WALTON
REVIEWED BY:
APPROVED BY:

SCALE: 1"=200'
DATE: 10-18-1996
DRAWING CODE: DACW 43
SHEET REFERENCE NUMBER: CLP6.DGN
PLATE 6
SHEET 6 OF 20

PLOT DATE:

PLATE 6

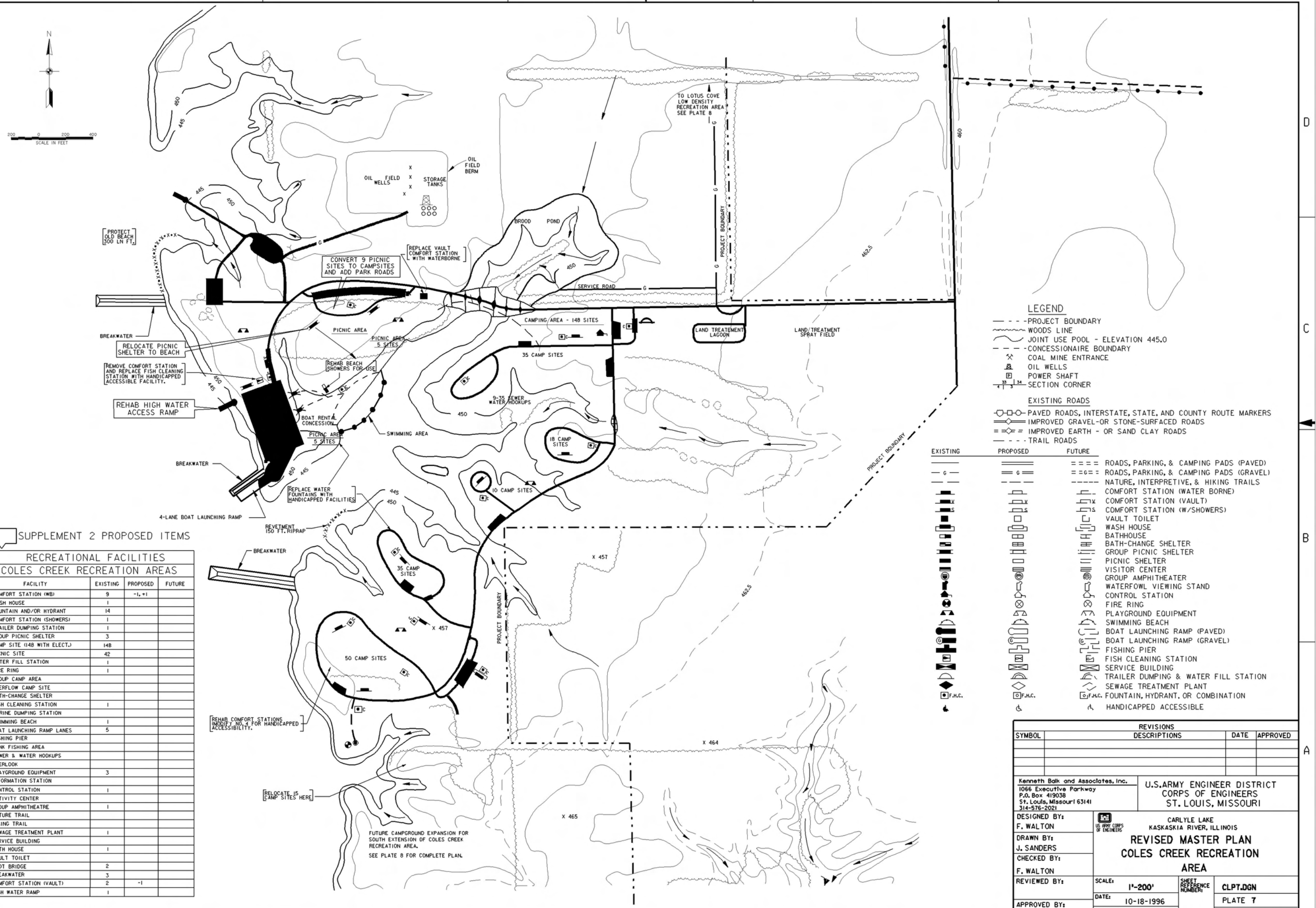

SUPPLEMENT 2 PROPOSED ITEMS

RECREATIONAL FACILITIES COLES CREEK RECREATION AREAS			
FACILITY	EXISTING	PROPOSED	FUTURE
COMFORT STATION (WB)	9	-1, +1	
WASH HOUSE	1		
FOUNTAIN AND/OR HYDRANT	14		
COMFORT STATION (SHOWERS)	1		
TRAILER DUMPING STATION	1		
GROUP PICNIC SHELTER	3		
CAMP SITE (148 WITH ELECT.)	148		
PICNIC SITE	42		
WATER FILL STATION	1		
FIRE RING	1		
GROUP CAMP AREA			
OVERFLOW CAMP SITE			
BATH-CHANGE SHELTER			
FISH CLEANING STATION	1		
MARINE DUMPING STATION			
SWIMMING BEACH	1		
BOAT LAUNCHING RAMP LANES	5		
FISHING PIER			
BANK FISHING AREA			
SEWER & WATER HOOKUPS			
OVERLOOK			
PLAYGROUND EQUIPMENT	3		
INFORMATION STATION			
CONTROL STATION	1		
ACTIVITY CENTER			
GROUP AMPHITHEATRE	1		
NATURE TRAIL			
HIKING TRAIL			
SEWAGE TREATMENT PLANT	1		
SERVICE BUILDING			
BATH HOUSE	1		
VAULT TOILET			
FOOT BRIDGE	2		
BREAKWATER	3		
COMFORT STATION (VAULT)	2	-1	
HIGH WATER RAMP	1		

REVISIONS			
SYMBOL	DESCRIPTIONS	DATE	APPROVED

Kenneth Balk and Associates, Inc.
1066 Executive Parkway
P.O. Box 419038
St. Louis, Missouri 63141
314-576-2021

U.S. ARMY ENGINEER DISTRICT
CORPS OF ENGINEERS
ST. LOUIS, MISSOURI

US ARMY CORPS OF ENGINEERS

CARLYLE LAKE
KASKASKIA RIVER, ILLINOIS

REVISED MASTER PLAN
COLES CREEK RECREATION AREA

DESIGNED BY: F. WALTON
DRAWN BY: J. SANDERS
CHECKED BY: F. WALTON
REVIEWED BY:
APPROVED BY:

SCALE: 1"=200'
DATE: 10-18-1996
DRAWING CODE: DACW 43
SHEET REFERENCE NUMBER: CLPT.DGN
PLATE 7
SHEET 7 OF 20

PLOT DATE:

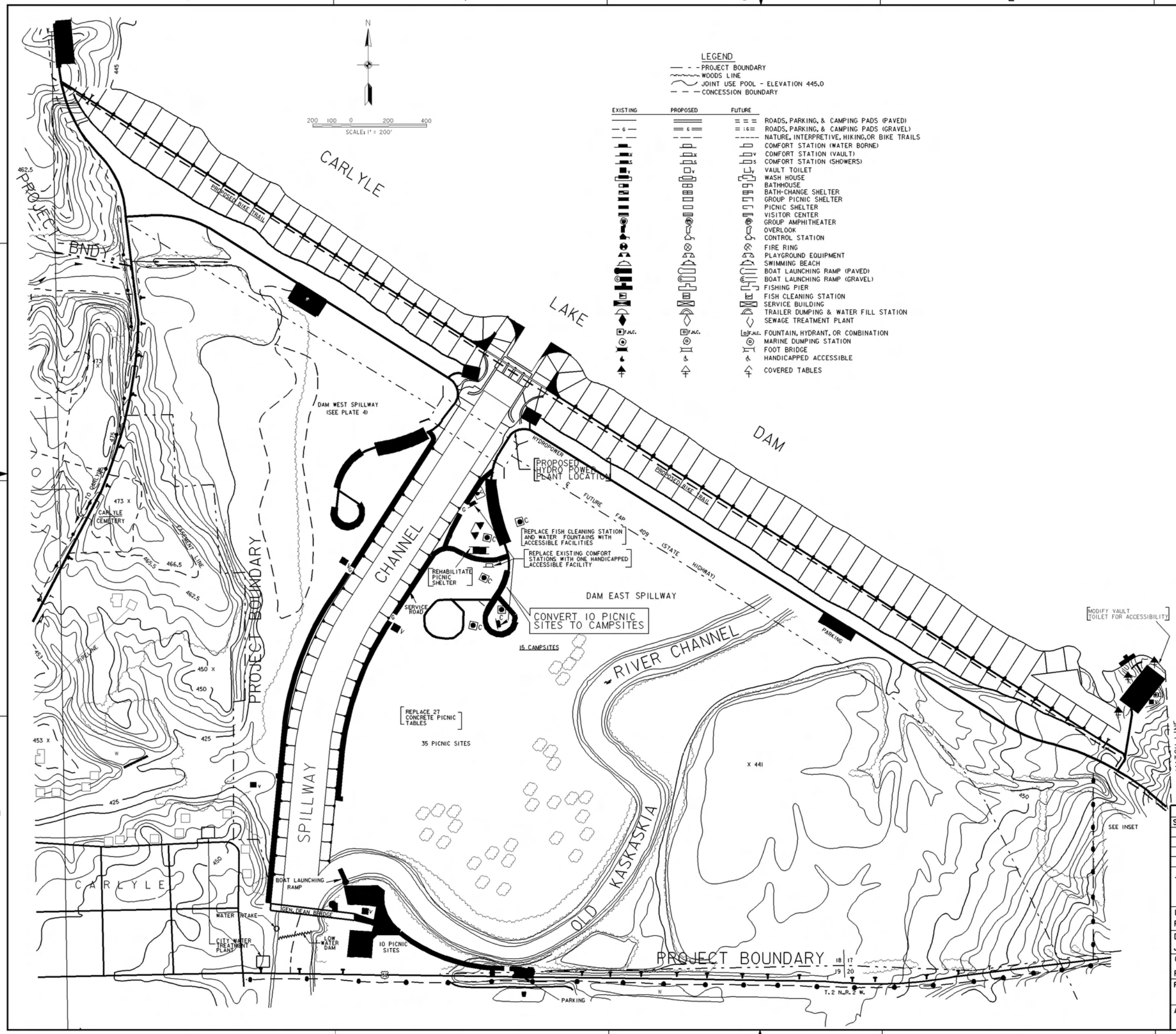

LEGEND

- PROJECT BOUNDARY
- WOODS LINE
- JOINT USE POOL - ELEVATION 445.0
- CONCESSION BOUNDARY

EXISTING	PROPOSED	FUTURE	
			ROADS, PARKING, & CAMPING PADS (PAVED)
			ROADS, PARKING, & CAMPING PADS (GRAVEL)
			NATURE, INTERPRETIVE, HIKING, OR BIKE TRAILS
			COMFORT STATION (WATER BORNE)
			COMFORT STATION (VAULT)
			COMFORT STATION (SHOWERS)
			VAULT TOILET
			WASH HOUSE
			BATHHOUSE
			BATH-CHANGE SHELTER
			GROUP PICNIC SHELTER
			PICNIC SHELTER
			VISITOR CENTER
			GROUP AMPHITHEATER
			OVERLOOK
			CONTROL STATION
			FIRE RING
			PLAYGROUND EQUIPMENT
			SWIMMING BEACH
			BOAT LAUNCHING RAMP (PAVED)
			BOAT LAUNCHING RAMP (GRAVEL)
			FISHING PIER
			FISH CLEANING STATION
			SERVICE BUILDING
			TRAILER DUMPING & WATER FILL STATION
			SEWAGE TREATMENT PLANT
F.H.C.	F.H.C.	F.H.C.	FOUNTAIN, HYDRANT, OR COMBINATION
			MARINE DUMPING STATION
			FOOT BRIDGE
			HANDICAPPED ACCESSIBLE
			COVERED TABLES

SUPPLEMENT 2 PROPOSED ITEMS

RECREATIONAL FACILITIES DAM EAST SPILLWAY			
FACILITY	EXISTING	PROPOSED	FUTURE
COMFORT STATION (WB),	2	-1	
WASH HOUSE			
FOUNTAIN AND/OR HYDRANT	5		
TENT SITE			
TRAILER DUMPING STATION			
GROUP PICNIC SHELTER	1		
CAMP SITE	15	10	
PICNIC SITE	31	-10	
WATER FILL STATION			
FIRE RING			
GROUP CAMP AREA			
OVERFLOW CAMP SITE			
BATH-CHANGE SHELTER			
FISH CLEANING STATION	1		
MARINE DUMPING STATION			
SWIMMING BEACH			
BOAT LAUNCHING RAMP			
FISHING PIER			
CABIN			
DINING HALL			
OVERLOOK			
PLAYGROUND EQUIPMENT	1		
INFORMATION STATION			
CONTROL STATION			
COVERED TABLES	3		
GROUP AMPHITHEATRE			
NATURE TRAIL	1		
BIKE TRAIL			
SEWAGE TREATMENT PLANT			
SERVICE BUILDING			
BATH HOUSE			
COMFORT STATION (VAULT)			
FOOT BRIDGE			
VAULT TOILET	2		

REVISIONS

SYMBOL	DESCRIPTIONS	DATE	APPROVED

Kenneth Balk and Associates, Inc.
1066 Executive Parkway
P.O. Box 419038
St. Louis, Missouri 63141
314-576-2021

U.S. ARMY ENGINEER DISTRICT
CORPS OF ENGINEERS
ST. LOUIS, MISSOURI

US ARMY CORPS OF ENGINEERS

CARLYLE LAKE
KASKASKIA RIVER, ILLINOIS

REVISED MASTER PLAN DAM EAST SPILLWAY AND GEN. DEAN RECREATION AREAS

DESIGNED BY: F. WALTON
DRAWN BY: J. SANDERS
CHECKED BY: F. WALTON
REVIEWED BY:
APPROVED BY:

SCALE: 1"=200'
DATE: 10-18-1996
DRAWING CODE: DACW 43
SHEET REFERENCE NUMBER: CLP9S.DGN
PLATE 9
SHEET 9 OF 20

PLOT DATE:

LEGEND

- PROJECT BOUNDARY
- WOODS LINE
- JOINT USE POOL - ELEVATION 445.0
- CONCESSIONAIRE BOUNDARY
- COAL MINE ENTRANCE
- OIL WELLS
- POWER SHAFT
- SECTION CORNER

EXISTING ROADS

- PAVED ROADS, INTERSTATE, STATE, AND COUNTY ROUTE MARKERS
- IMPROVED GRAVEL-OR STONE-SURFACED ROADS
- IMPROVED EARTH - OR SAND CLAY ROADS
- TRAIL ROADS

EXISTING	PROPOSED	FUTURE	
			ROADS, PARKING, & CAMPING PADS (PAVED)
G	G	G	ROADS, PARKING, & CAMPING PADS (GRAVEL)
			NATURE, INTERPRETIVE, & HIKING TRAILS
			COMFORT STATION (WATER BORNE)
V	V	V	COMFORT STATION (VAULT)
			VAULT TOILET
			WASH HOUSE
			BATHHOUSE
			BATH-CHANGE SHELTER
			GROUP PICNIC SHELTER
			PICNIC SHELTER
			VISITOR CENTER
			GROUP AMPHITHEATER
			WATERFOWL VIEWING STAND
			CONTROL STATION
			FIRE RING
			PLAYGROUND EQUIPMENT
			SWIMMING BEACH
	G	G	BOAT LAUNCHING RAMP (PAVED)
			BOAT LAUNCHING RAMP (GRAVEL)
			FISHING PIER
			FISH CLEANING STATION
			SERVICE BUILDING
			TRAILER DUMPING & WATER FILL STATION
			SEWAGE TREATMENT PLANT
F.H.C.	F.H.C.	F.H.C.	FOUNTAIN, HYDRANT, OR COMBINATION
			ELECTRIC, WATER, SEWER UTILITIES

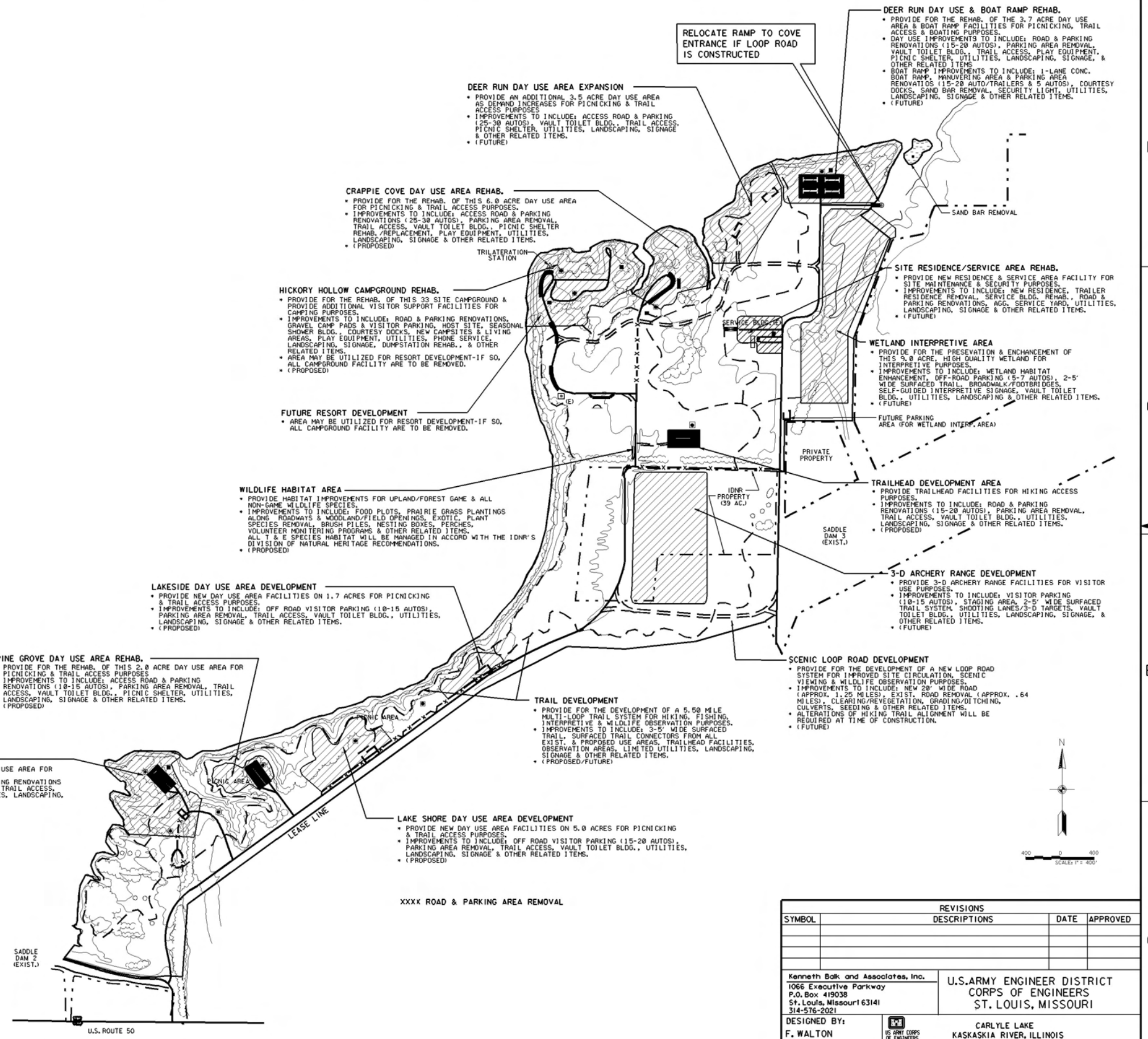

REVISIONS			
SYMBOL	DESCRIPTIONS	DATE	APPROVED

Kenneth Balk and Associates, Inc.
1066 Executive Parkway
P.O. Box 419038
St. Louis, Missouri 63141
314-576-2021

U.S. ARMY ENGINEER DISTRICT
CORPS OF ENGINEERS
ST. LOUIS, MISSOURI

US ARMY CORPS OF ENGINEERS

CARLYLE LAKE
KASKASKIA RIVER, ILLINOIS

REVISED MASTER PLAN
SOUTH SHORE
STATE PARK

DESIGNED BY: F. WALTON
DRAWN BY: J. SANDERS
CHECKED BY: F. WALTON
REVIEWED BY:
APPROVED BY:

SCALE: 1"=400'
DATE: 10-18-1996
DRAWING CODE: DACW 43
SHEET REFERENCE NUMBER: CLP18.DGN
PLATE 15
SHEET 15 OF 20

PLOT DATE: