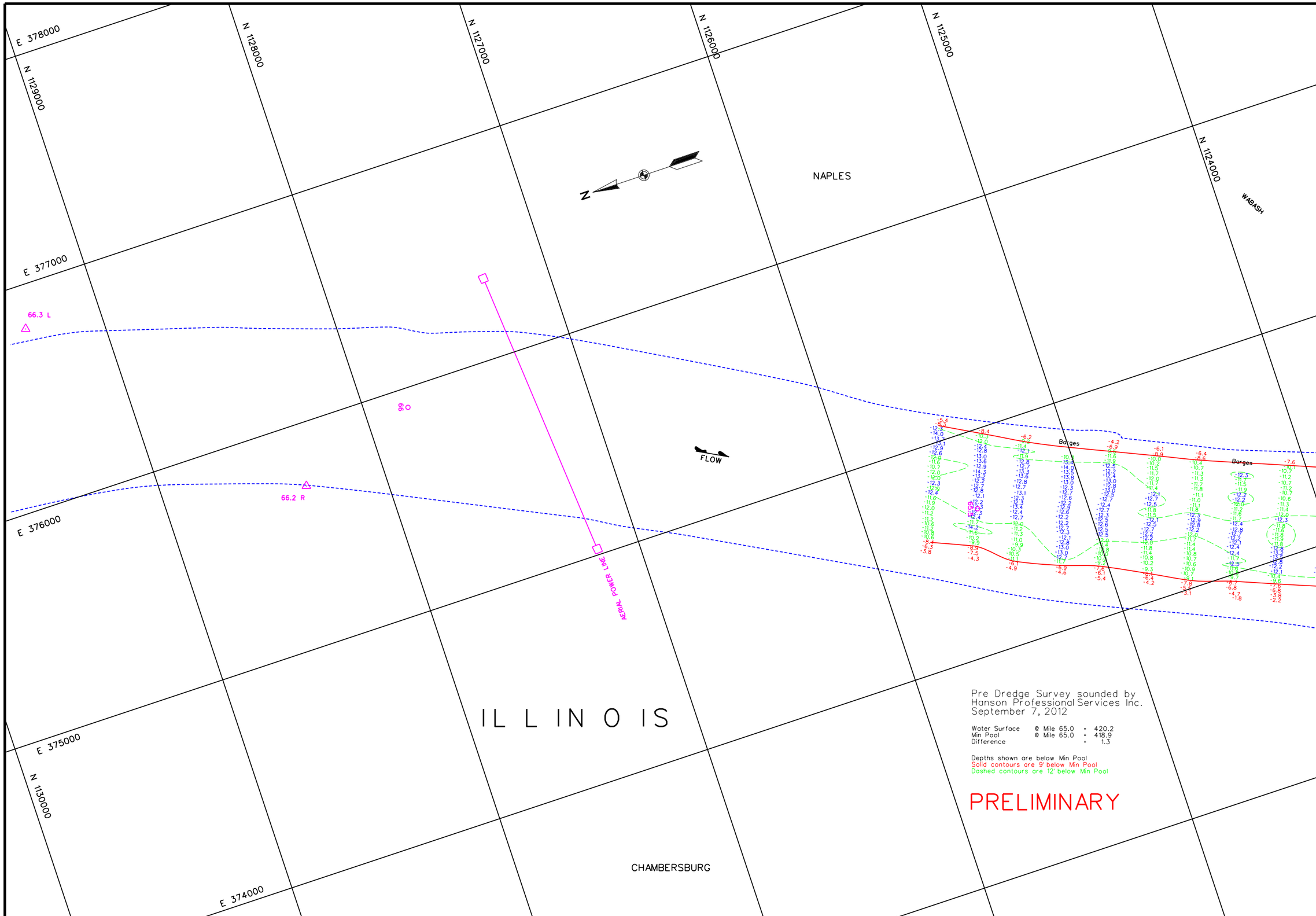

Pre Dredge Survey sounded by
Hanson Professional Services Inc.
September 7, 2012

Water Surface	@ Mile 65.0	=	420.2
Min Pool	@ Mile 65.0	=	418.9
Difference		=	1.3

Depths shown are below Min Pool
Solid contours are 9' below Min Pool
Dashed contours are 12' below Min Pool

PRELIMINARY

US Army Corps
of Engineers
St. Louis District

GAGE RECORD

	WATER SURFACE	MEREDOSIA	VALLEY CITY
ZERO N.G.V.D.		418.0	418.0
MILE		70.8	61.3
MIN POOL		419.0	418.9
DATE	07 SEP 2012	420.3 (13:00)	420.2 (13:00)
		420.3 (15:30)	420.2 (15:30)

ELEVATIONS ARE REFERRED TO N.G.V.D. - CONTOURS ARE BELOW 1956-57 LOW WATER REFERENCE PLANE (L.W.R.P.) 154,000 C.F.S.

Survey Date: September 7, 2012

SUBMITTED:

Chief, Engr. Data Mngt. Sect.

File name: 06510712.dgn
Plot date: September 10, 2012
Plot scale: 1" = 200'

Surveyed by: HANSON
Drawn by: RCA
Ckd by: RCA
Reviewed by:
APPROVED:
Chief, Geospatial Branch

U.S. ARMY ENGINEER DIVISION
CORPS OF ENGINEERS
ST. LOUIS, MISSOURI

ILLINOIS RIVER
PRE DREDGE SURVEY
RIVER MILES 65.5 - 64.0

60 0 60 120 METERS
200 0 200 400 FEET

THE INFORMATION DEPICTED ON THIS MAP REPRESENTS THE RESULTS OF SURVEYS MADE ON THE DATES INDICATED AND CAN ONLY BE CONSIDERED AS INDICATING THE GENERAL CONDITIONS EXISTING AT THAT TIME

PLATE
NUMBER

14

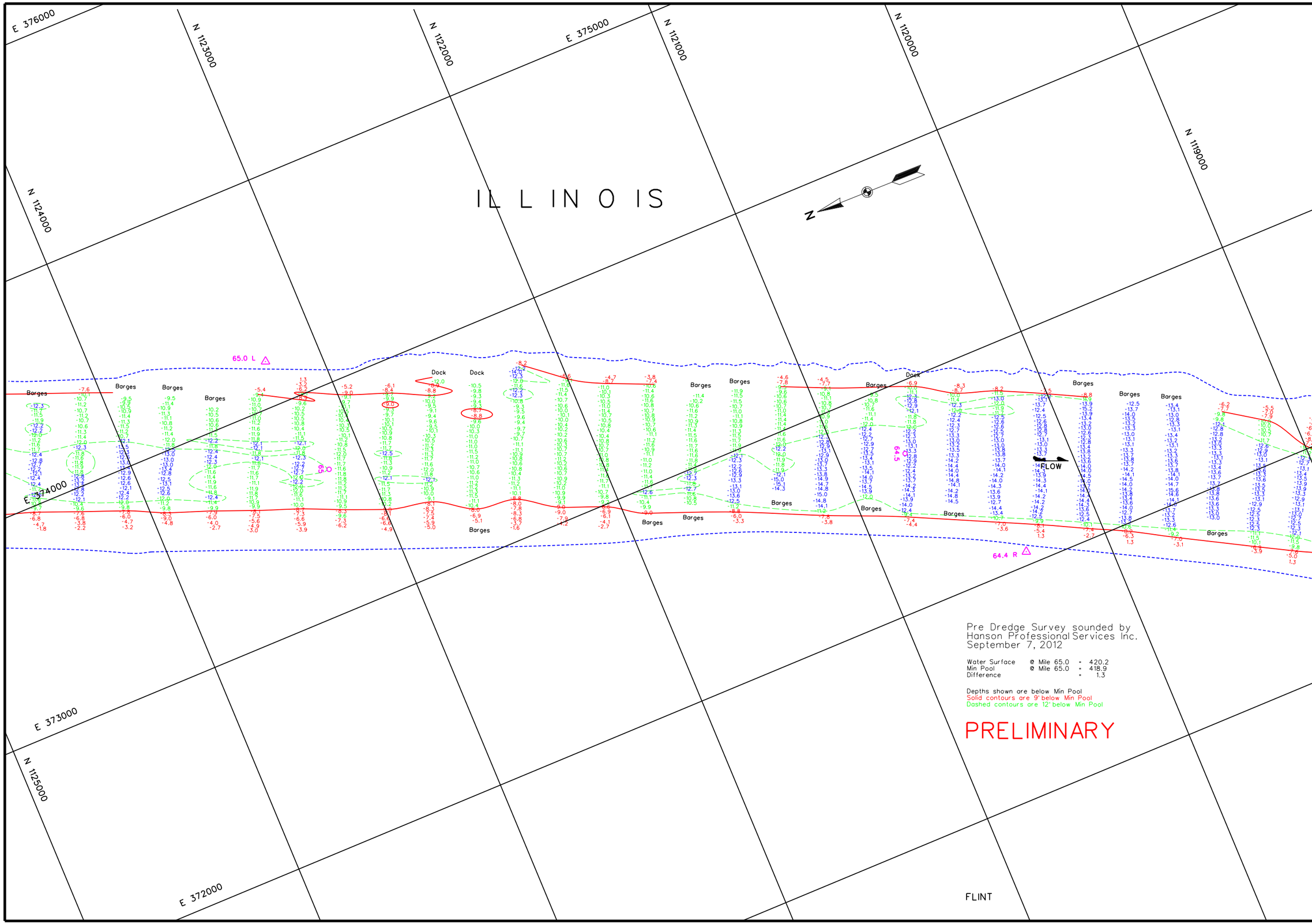

Pre Dredge Survey sounded by
Hanson Professional Services Inc.
September 7, 2012

Water Surface	@ Mile 65.0	=	420.2
Min Pool	@ Mile 65.0	=	418.9
Difference		=	1.3

Depths shown are below Min Pool
Solid contours are 9' below Min Pool
Dashed contours are 12' below Min Pool

PRELIMINARY

US Army Corps of Engineers
St. Louis District

GAGE RECORD

	WATER SURFACE	MEREDOSIA	VALLEY CITY
ZERO N.G.V.D.		418.0	418.0
MILE		70.8	61.3
MIN POOL		419.0	418.9
DATE	07 SEP 2012	420.3 (13:00)	420.2 (13:00)
		420.3 (15:30)	420.2 (15:30)

ELEVATIONS ARE REFERRED TO N.G.V.D. - CONTOURS ARE BELOW 1956-57 LOW WATER REFERENCE PLANE (L.W.R.P.) 154,000 C.F.S.

Survey Date: September 7, 2012
SUBMITTED:
Chief, Engr. Data Mngt. Sect.
File name: 06510712.dgn
Plot date: September 10, 2012
Plot scale: 1" = 200'

Surveyed by: HANSON
Drawn by: RCA
Ckd by: RCA
Reviewed by:
APPROVED:
Chief, Geospatial Branch

U.S. ARMY ENGINEER DIVISION
CORPS OF ENGINEERS
ST. LOUIS, MISSOURI

ILLINOIS RIVER
PRE DREDGE SURVEY
RIVER MILES 65.5 - 64.0

60 0 60 120 METERS
200 0 200 400 FEET

THE INFORMATION DEPICTED ON THIS MAP REPRESENTS THE RESULTS OF SURVEYS MADE ON THE DATES INDICATED AND CAN ONLY BE CONSIDERED AS INDICATING THE GENERAL CONDITIONS EXISTING AT THAT TIME

PLATE NUMBER
15

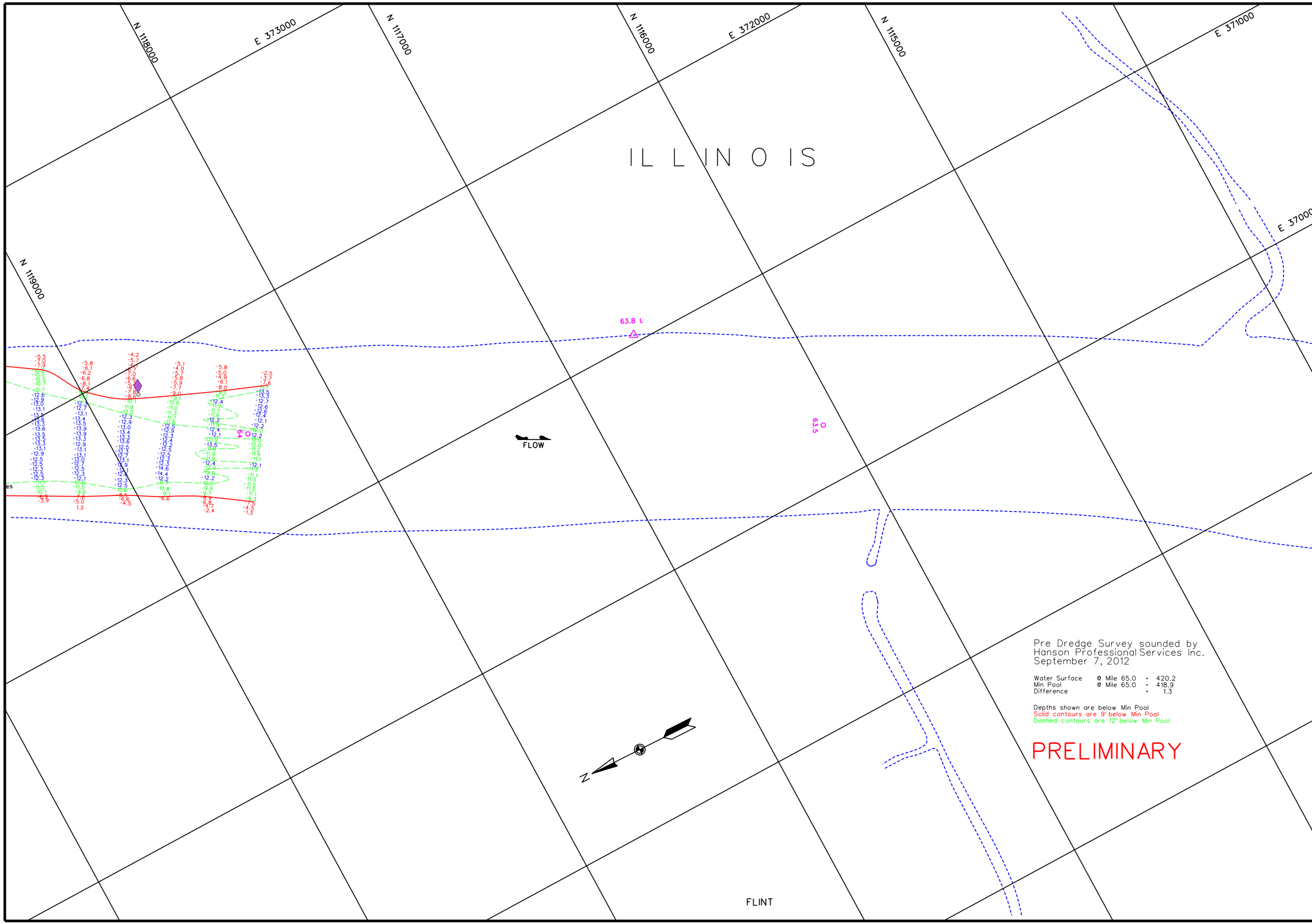

Pre Dredge Survey sounded by
Hanson Professional Services Inc.
September 7, 2012

Water Surface	@ Mile 65.0	=	420.2
Min Pool	@ Mile 65.0	=	418.9
Difference		=	1.3

Depths shown are below Min Pool
Solid contours are 9' below Min Pool
Dashed contours are 12' below Min Pool

PRELIMINARY

US Army Corps of Engineers
St. Louis District

GAGE RECORD

	WATER SURFACE	MEREDOSIA	VALLEY CITY
ZERO N.G.V.D.		418.0	418.0
MILE		70.8	61.3
MIN POOL		419.0	418.9
DATE	07 SEP 2012	420.3 (13:00)	420.2 (13:00)
		420.3 (15:30)	420.2 (15:30)

ELEVATIONS ARE REFERRED TO N.G.V.D. - CONTOURS ARE BELOW 1956-57 LOW WATER REFERENCE PLANE (L.W.R.P.) 154,000 C.F.S.

Survey Date: September 7, 2012

SUBMITTED:

Chief, Engr. Data Mngt. Sect.

File name: 06510712.dgn

Plot date: September 10, 2012
Plot scale: 1" = 200'

Surveyed by: HANSON
Drawn by: RCA
Ckd by: RCA
Reviewed by:
APPROVED:
Chief, Geospatial Branch

U.S. ARMY ENGINEER DIVISION
CORPS OF ENGINEERS
ST. LOUIS, MISSOURI

ILLINOIS RIVER
PRE DREDGE SURVEY
RIVER MILES 65.5 - 64.0

60 0 60 120 METERS
200 0 200 400 FEET

THE INFORMATION DEPICTED ON THIS MAP REPRESENTS THE RESULTS OF SURVEYS MADE ON THE DATES INDICATED AND CAN ONLY BE CONSIDERED AS INDICATING THE GENERAL CONDITIONS EXISTING AT THAT TIME

PLATE NUMBER

16