

## Upper Mississippi Conservation Area Pool 26 – Dresser Island & West Alton Tract Area Highlights

West Alton tract and Dresser Island are 2,309 acres combined. They are located in St. Charles County along Highway 94 near the town of West Alton. These tracts are mostly forest along with old fields and wetlands. The Upper Mississippi Conservation Area, rich in wildlife and habitat diversity, stretches from the Mel Price Lock and Dam at Alton, Ill., to LaGrange, Mo. It is composed of 87 tracts of federal lands totaling more than 11,000 acres and managed under a cooperative agreement between the U.S. Fish and Wildlife Service and the U.S. Army Corps of Engineers. Many people visit the riverine area to enjoy the outdoors, hunt, fish and hike.

### Recreational Opportunities

Bird Watching – Fishing – Hiking – Hunting –  
Outdoor Photography – Wildlife Viewing

*Conservation Areas are closed from 10 p.m. to 4 a.m. except for authorized fishing and hunting activities.*

- No fireworks.
- No camping.
- No horseback riding.
- No open fires.
- Dogs must be leashed when not used for training or hunting.
- Nuts, berries, fruits, mushrooms and wild greens may be taken for personal use. Cutting or removing other vegetation is prohibited.
- Motor vehicles are allowed on public roadways and in parking areas.
- ATVs are prohibited.
- For safety reasons target shooting is prohibited.

### Fishing and Boating

*Fishing is permitted under statewide regulations in the Mississippi River. The following special regulations also apply:*

- Bullfrogs and green frogs may not be taken with firearms.
- Seining or trapping live bait, including tadpoles, is prohibited.
- There are no Conservation Department restrictions on boats and motors used on the waters of the Mississippi River.

### Hunting and Trapping

*Hunting is allowed under statewide regulations with the following exceptions:*

- Deer hunting is permitted under statewide seasons and limits except: only archery methods may be used on Dresser Island. Deer hunting with firearms is prohibited on Dresser Island.
- Only portable tree stands are allowed and only from Sept. 1 through Jan. 31. Unattended stands must be plainly labeled on a durable material with the full name and address, or conservation number, of the owner and be removed from the area before Feb. 1. Use of nails, screw-in steps, and any material or method that would damage the tree is prohibited.
- Waterfowl hunting on the Upper Mississippi Conservation Area is by one of two designations: Open or Restricted. Dresser Island and the river pool portion of West Alton are designated as restricted sites. Waterfowl blind sites are designated and issued through a system of registration and drawing conducted every two years (even-numbered years).
- Blinds must be constructed within 10 yards of sites assigned by the Department and to Department specifications by Sept. 20 of each year.
- Blinds may not be locked, transferred, rented or sold.
- Boats may not be left at blind sites overnight.
- Blinds that are unoccupied at 30 minutes before legal shooting time may be used by the first hunter to arrive.
- Firearms firing single projectiles are prohibited on Dresser Island except that furbearers treed with the aid of dogs may be taken with a twenty-two (.22) or smaller caliber rimfire firearm.
- Furbearer trapping is permitted by special-use permit.

#### For local information, contact:

Department of Conservation  
Columbia Bottom Conservation Area  
801 Strodtman Rd.  
St. Louis, MO 63138  
(314) 877-6014

*Additional area information is posted on bulletin boards located in parking areas.*

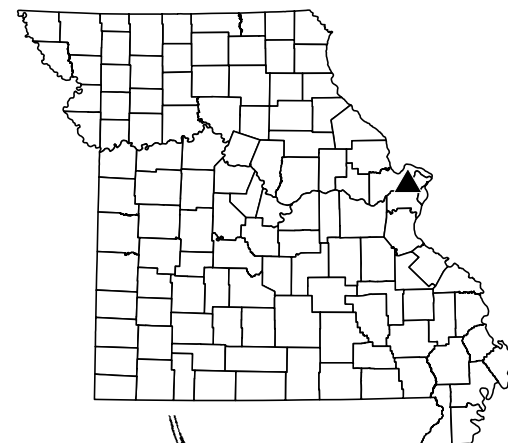
4/2011

(Regulations are from the Wildlife Code of Missouri and selected statutes of the State of Missouri. Special area regulations are in Chapter 11 of the Wildlife Code. A free printed copy of the Wildlife Code, which lists most area regulations, is available from the Conservation Department. Chapter 11 in its entirety is available at [www.sos.mo.gov/adrules/csr/current/5csr/3csr.asp](http://www.sos.mo.gov/adrules/csr/current/5csr/3csr.asp).) Equal opportunity to participate in and benefit from programs of the Missouri Department of Conservation is available to all individuals without regard to their race, color, national origin, sex, age or disability. Questions should be directed to the Department of Conservation, P.O. Box 180, Jefferson City, MO 65102, (573) 751-4115 (voice) or 800-735-2966 (TTY), or to the U.S. Fish and Wildlife Service Division of Federal Assistance, 4401 N. Fairfax Drive, Mail Stop: MBSP-4020, Arlington, VA 22203.

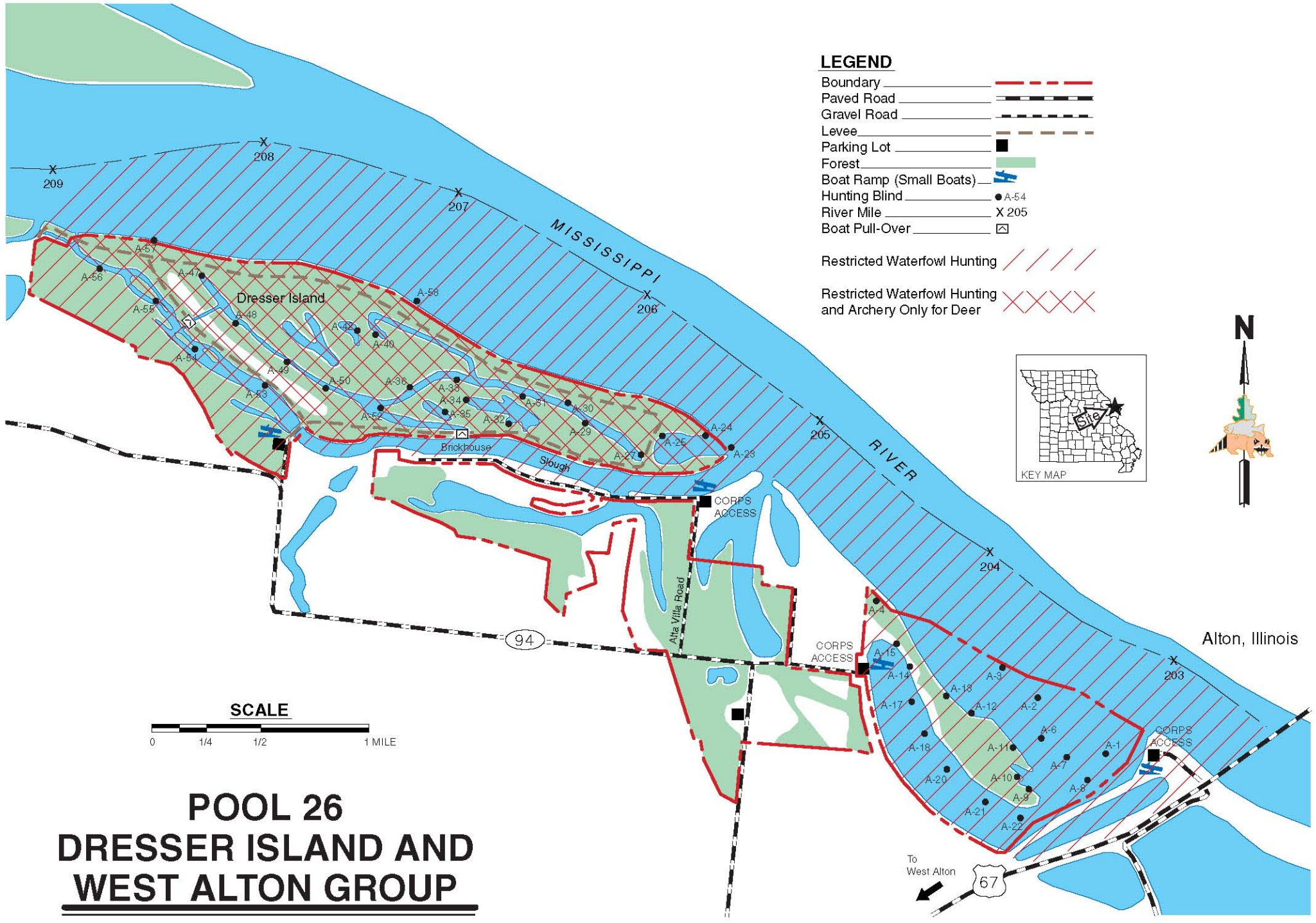
# Upper Mississippi

## Dresser Island & West Alton – Pool 26

### CONSERVATION AREA

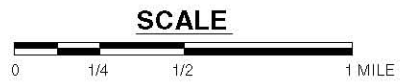


MISSOURI DEPARTMENT OF CONSERVATION



**LEGEND**

- Boundary
  - Paved Road
  - Gravel Road
  - Levee
  - Parking Lot
  - Forest
  - Boat Ramp (Small Boats)
  - Hunting Blind A-54
  - River Mile X 205
  - Boat Pull-Over
- Restricted Waterfowl Hunting
- Restricted Waterfowl Hunting and Archery Only for Deer



**POOL 26  
DRESSER ISLAND AND  
WEST ALTON GROUP**

RIVER MILES 203 TO 209

To West Alton  
67