Rivers Project Management Compartments, Units And Areas

Pool 25 - Compartment 8 - Illinois Management Area						
UNIT 1 Lower Pool 25						
Map No	**Index Code**	**Area Name**	**Primary Manager**	**Acres**	**Land Use Classification**	**Special Features**
25 - 3	25-W-1	Batchtown Wildlife Management Area − Mississippi River Access Area − Titus Hollow Access Area	IDNR	2,208	Wildlife Management	GP-CA IDNR EMP-HREP Completed River Access
25 - 3	25-L-1	Cockrell Hollow Access Area & Recreational Cottages	Corps	7	Low Density Recreation	Recreation Lease, Leased Cottages
UNIT 2 Middle Pool 25						
25 - 3	25-W-2	Batchtown Refuge - Two Rivers National Wildlife Refuge − Prairie Pond Access Area − Gilead Access Area	USFWS	2,149	Wildlife Management	GP-CA USFWS Refuge Turner Island
UNIT 3 Upper Pool 25						
25 - 2	25-W-3	Red's Landing Wildlife Management Area − Red's Landing Access Area	IDNR	1,499	Wildlife Management	GP-CA IDNR
25 - 1	25-W-4	Dog Island (Rip Rap Landing WMA)	IDNR	290	Wildlife Management	GP-CA IDNR

Pool 25 - Compartment 9 - Missouri Management Area						
UNIT 1 Lower Pool						
Map No	**Index Code**	**Area Name**	**Primary Manager**	**Acres**	**Land Use Classification**	**Special Features**
25 - 3	25-O-1	Lock & Dam 25 Area - Winfield Access Area	Corps	143	Project Operations	Visitor Overlook, Recreation Area
25 - 3	25-O-2	Lock 25 Spur Dike Area	Corps	170	Project Operations	Service Access, Trail
25 - 3	25-L-2	Foley Access Area	Corps	3	Low Density Recreation	River Access
UNIT 2 Middle Pool 25						
25 - 3	25-W-5	Stag Islands Group Conservation Area − Stag, Hausgen, Jim Crow, Keeton, & Little Stag Islands	MDC	367	Wildlife Management	GP-CA MDC EMP-HREP Completed
25 - 3	25-V-1	Sterling Harbor Area	Corps	3	Vegetative Management	Walk-in Access
25 - 3	25-L-3	Hurricane Access Area	Corps	3	Low Density Recreation	River Access
UNIT 3 Upper Pool 25						
25 - 2	25-W-6	Norton Woods Conservation Area − Sterling, Westport, Mosier, Kickapoo, Eagle, Schwanigan, Four Acre, & Howard Islands − Norton Woods Access Area	MDC	2,619	Wildlife Management	GP-CA MDC EMP-HREP
25 - 2	25-L-4	Hausgen Access Area & Recreational Cottages	Corps	6	Low Density Recreation	Leased Cottages
25 - 2	25-L-5	L-40 Access Area & Recreational Cottages	Corps	6	Low Density Recreation	Leased Cottages
25 - 1	25-V-2	Little Slim Island Area	Corps	45	Vegetative Management	

Pool 25 - Boat Ramp Locations

Map	Index Code	Boat Ramp Name	X-Coordinate	Y-Coordinate	Managing Agency
25 - 1B	P	Rip Rap Landing	691343	4353405	IDNR
25 - 2B	Q	Hamburg Ferry Public Fishing Access	696441	4344640	MDC
25 - 2B	R	Prairie Slough Boat Access	694881	4342826	MDC
25 - 2B	S	Red's Landing River Access	698084	4337991	IDNR
25 - 2B	T	Red's Landing Slough	698820	4337375	IDNR
25 - 2B	U	Norton Woods Access	697289	4334432	MDC
25 - 3B	V	Gilead Access Area	700686	4333272	USFWS
25 - 3B	W	Hurricane Access	698750	4332970	USACE
25 - 3B	X	Mississippi River Access	699202	4326385	USFWS
25 - 3B	Y	Prairie Pond Access	700384	4326236	USFWS
25 - 3B	Z	Foley Access Area	697448	4324894	USACE
25 - 3B	AB	Cockrell Hollow Access	701139	4322920	USACE

Pool 25 - Access Inventory Locations

Map	Index Code	Access Inventory Name	X-Coordinate	Y-Coordinate	Ammenities	Managing Agency
25 - 2A	30	Red's Landing Service Access	698503	4338041	Maintenance Access	IDNR
25 - 2A	31	Red's Landing Access (River Access)	698084	4337991	Boat Ramp	IDNR
25 - 2A	32	Red's Landing Access (Slough Access)	698820	4337375	Boat Ramp	IDNR
25 - 2A	33	Hausgen Access Area	697276	4334490	Cabins	Lease
25 - 2A	34	Norton Woods Access Area	697289	4334432	Boat Ramp	MDC
25 - 2A	35	L-40 Access Area	697326	4334339	Cabins	Lease
25 - 3A	36	Gilead Access	700686	4333272	Boat Ramp	USFWS
25 - 3A	37	Hurricane Access Area	698750	4332970	Boat Ramp	USACE
25 - 3A	38	R&J Landing Access Area	698962	4332810	Boat Ramp	USACE
25 - 3A	39	B.K. Leach River Access Area	699585	4330487	Parking Lot	MDC
25 - 3A	40	B.K. Leach River Access Area	699559	4330277	Parking Lot	MDC
25 - 3A	41	Prairie Pond Service Access	699272	4326747	Maintenance Access	USFWS
25 - 3A	42	Mississippi River Access	699202	4326385	Boat Ramp	IDNR
25 - 3A	43	70s Ditch and 40s Channel Service Access	699209	4326341	Maintenance Access	IDNR
25 - 3A	44	Prairie Pond Access	700384	4326236	Boat Ramp	USFWS
25 - 3A	45	Titus Hollow Service Access	701233	4325001	Maintenance Access	IDNR
25 - 3A	46	Titus Hollow Access	701019	4324957	Parking Lot	IDNR
25 - 3A	47	Foley Access Area	697448	4324894	Boat Ramp	USACE
25 - 3A	48	Cockrell Hollow Access	701139	4322920	Cabins	Lease
25 - 3A	49	Village of Batchtown	701378	4321396	Parking Lot	Village of Batchtown
25 - 3A	50	Lock 25 Spur Dike	699866	4319923	Spur Dike	USACE
25 - 3A	51	Winfield Access Area	699931	4319850	Parking Lot	USACE
25 - 3A	52	Lock & Dam 25 Area	699983	4319786	Lock & Dam	USACE
25 - 3A	53	Crossner Property Tri-Lateration Tower Service Access Road (PRIVATE PROPERTY)	701596	4320038	Tri-Lateration Tower	PRIVATE PROPERTY
25 - 3A	54	Inman Hill Tri-Lateration Station Tower Service Access Road (PRIVATE PROPERTY)	701558	4319212	Tri-Lateration Tower	PRIVATE PROPERTY

All GPS coordinates are listed in NAD 1983, UTM Zone 15 North.

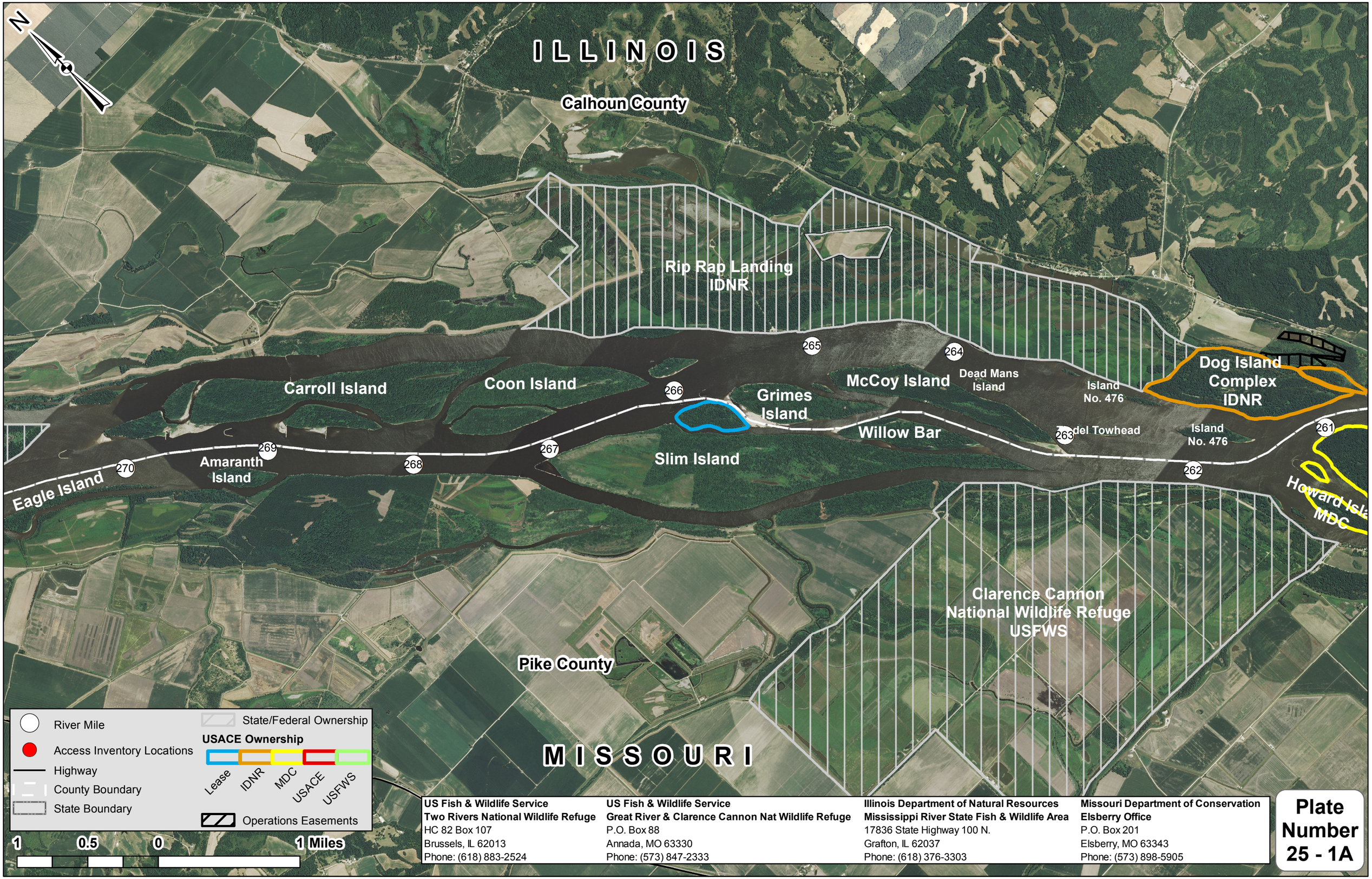

US Fish & Wildlife Service
Two Rivers National Wildlife Refuge
HC 82 Box 107
Brussels, IL 62013
Phone: (618) 883-2524

US Fish & Wildlife Service
Great River & Clarence Cannon Nat Wildlife Refuge
P.O. Box 88
Annada, MO 63330
Phone: (573) 847-2333

Illinois Department of Natural Resources
Mississippi River State Fish & Wildlife Area
17836 State Highway 100 N.
Grafton, IL 62037
Phone: (618) 376-3303

Missouri Department of Conservation
Elsberry Office
P.O. Box 201
Elsberry, MO 63343
Phone: (573) 898-5905

Plate Number 25 - 1A

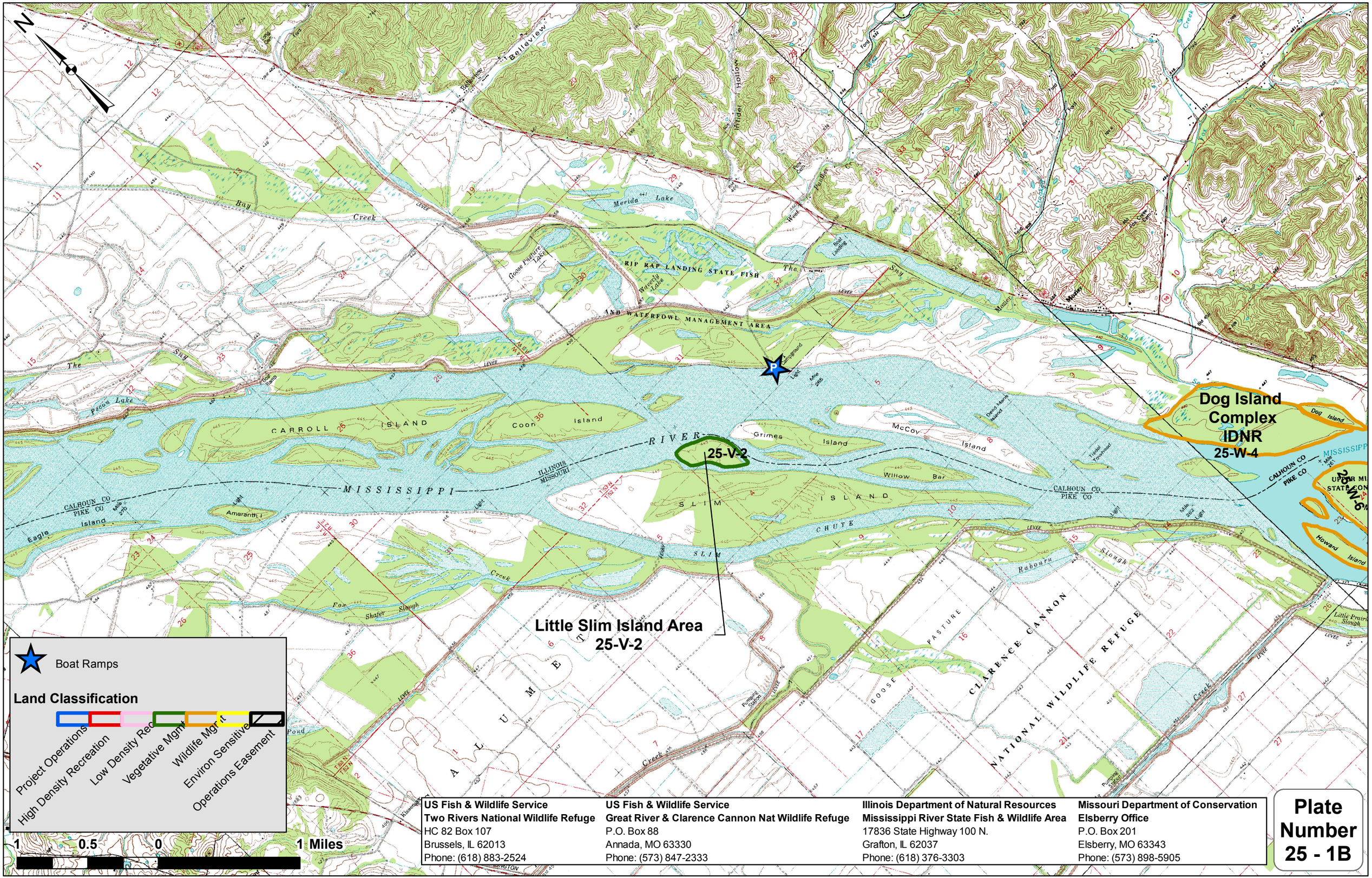

US Fish & Wildlife Service	US Fish & Wildlife Service	Illinois Department of Natural Resources	Missouri Department of Conservation
Two Rivers National Wildlife Refuge	**Great River & Clarence Cannon Nat Wildlife Refuge**	**Mississippi River State Fish & Wildlife Area**	**Elsberry Office**
HC 82 Box 107	P.O. Box 88	17836 State Highway 100 N.	P.O. Box 201
Brussels, IL 62013	Annada, MO 63330	Grafton, IL 62037	Elsberry, MO 63343
Phone: (618) 883-2524	Phone: (573) 847-2333	Phone: (618) 376-3303	Phone: (573) 898-5905

Plate Number 25 - 1B

ILLINOIS

Calhoun County

Mosier, IL

Hamburg, IL

Mosier Island MDC

Howard Island MDC

Hamburg Ferry Access Area MDC

Prairie Slough Conservation Area MDC

Kelly Island IDNR

Westport Island MDC

Kickapoo Island MDC

Schwanigan Island MDC

Eagle Island MDC

Four Acre Island MDC

Reds Landing Wildlife Mgmt Area IDNR

Batchtown (Refuge) Division USFWS

Sterling Island MDC

Hausgen Cabin Subdivision

Norton Woods Access Area

L-40 Cabin Subdivision

BK Leach Conservation Area MDC

Pike County

Lincoln County

BK Leach Conservation Area MDC

MISSOURI

260 259 258 257 256 255 254 253 252 261

30 31 32 33 34 35

River Mile

Access Inventory Locations

Highway

County Boundary

State Boundary

State/Federal Ownership

USACE Ownership

Lease IDNR MDC USACE USFWS

Operations Easements

1 0.5 0 1 Miles

US Fish & Wildlife Service	US Fish & Wildlife Service	Illinois Department of Natural Resources	Missouri Department of Conservation
Two Rivers National Wildlife Refuge	**Great River & Clarence Cannon Nat Wildlife Refuge**	**Mississippi River State Fish & Wildlife Area**	**Elsberry Office**
HC 82 Box 107	P.O. Box 88	17836 State Highway 100 N.	P.O. Box 201
Brussels, IL 62013	Annada, MO 63330	Grafton, IL 62037	Elsberry, MO 63343
Phone: (618) 883-2524	Phone: (573) 847-2333	Phone: (618) 376-3303	Phone: (573) 898-5905

Plate Number 25 - 2A

Mosier, IL

Hamburg, IL

25-W-4

UPPER MISSISSIPPI RIVER STATE CONSERVATION AREA

Mozier Island

Howard Island

MDC

Hamburg Ferry Access Area MDC

Prairie Slough Conservation Area MDC

IDNR

25-W-3

Reds Landing Wildlife Mgmt Area IDNR

Batchtown (Refuge) Division USFWS

25-W-2

25-W-6

MDC

Eagle Island

Four Acre Island

Sterling Island

UPPER MISSISSIPPI RIVER STATE CONSERVATION AREAS

25-L-4

25-L-5

25-R-1

Hausgen Cabin Subdivision

Norton Woods Access Area

L-40 Cabin Subdivision

BK Leach Conservation Area MDC

Boat Ramps

Land Classification

Project Operations
Recreation
Vegetative Mgmt
Wildlife Mgmt
Low Density Rec
Environ Sensitive
Mitigation
Industrial
Operations Easement

1 0.5 0 1 Miles

US Fish & Wildlife Service	**US Fish & Wildlife Service**	**Illinois Department of Natural Resources**	**Missouri Department of Conservation**
Two Rivers National Wildlife Refuge	**Great River & Clarence Cannon Nat Wildlife Refuge**	**Mississippi River State Fish & Wildlife Area**	**Elsberry Office**
HC 82 Box 107	P.O. Box 88	17836 State Highway 100 N.	P.O. Box 201
Brussels, IL 62013	Annada, MO 63330	Grafton, IL 62037	Elsberry, MO 63343
Phone: (618) 883-2524	Phone: (573) 847-2333	Phone: (618) 376-3303	Phone: (573) 898-5905

Plate Number 25 - 2B

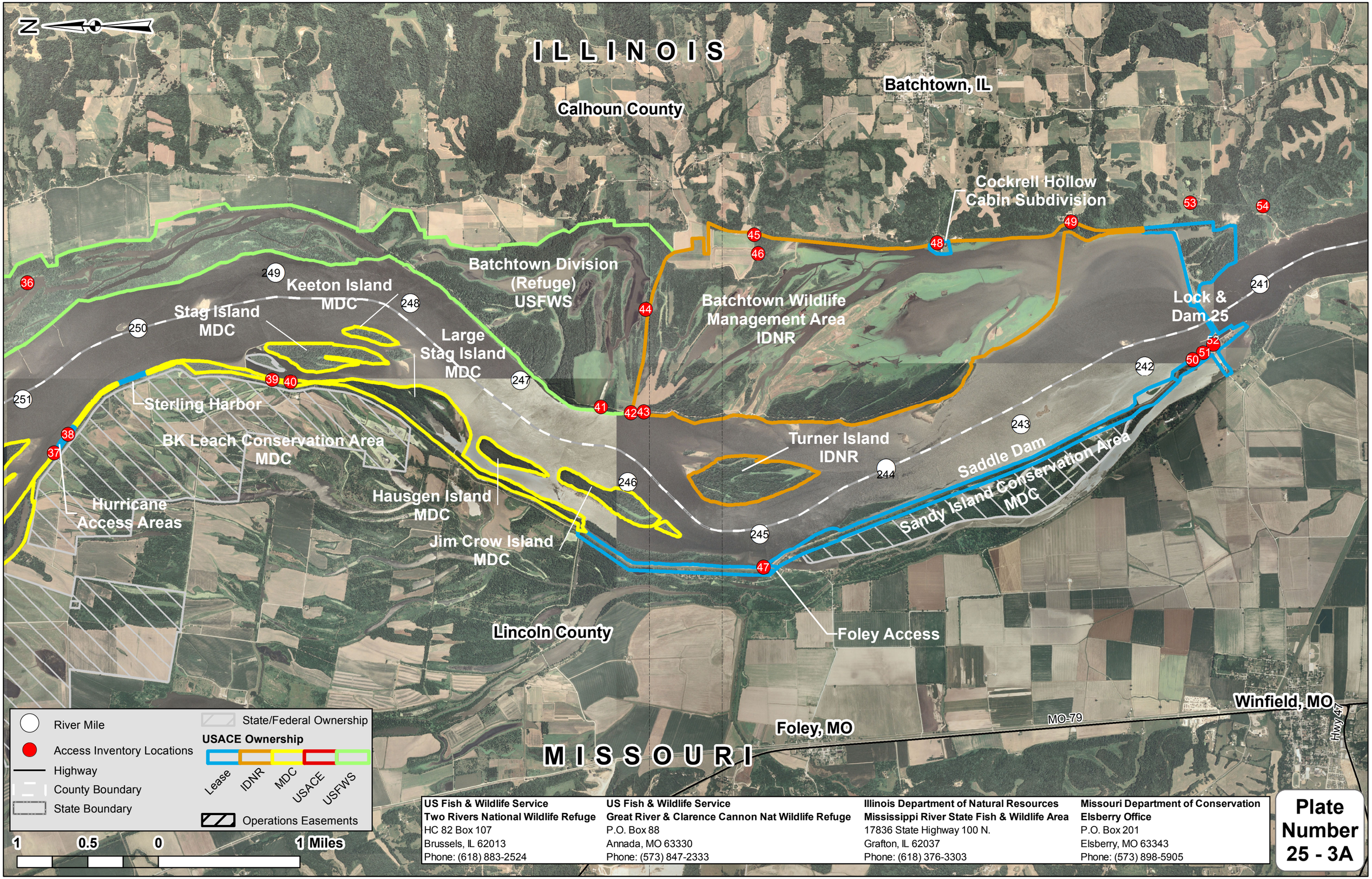

US Fish & Wildlife Service **Two Rivers National Wildlife Refuge** HC 82 Box 107 Brussels, IL 62013 Phone: (618) 883-2524	**US Fish & Wildlife Service** **Great River & Clarence Cannon Nat Wildlife Refuge** P.O. Box 88 Annada, MO 63330 Phone: (573) 847-2333	**Illinois Department of Natural Resources** **Mississippi River State Fish & Wildlife Area** 17836 State Highway 100 N. Grafton, IL 62037 Phone: (618) 376-3303	**Missouri Department of Conservation** **Elsberry Office** P.O. Box 201 Elsberry, MO 63343 Phone: (573) 898-5905

Plate Number 25 - 3A

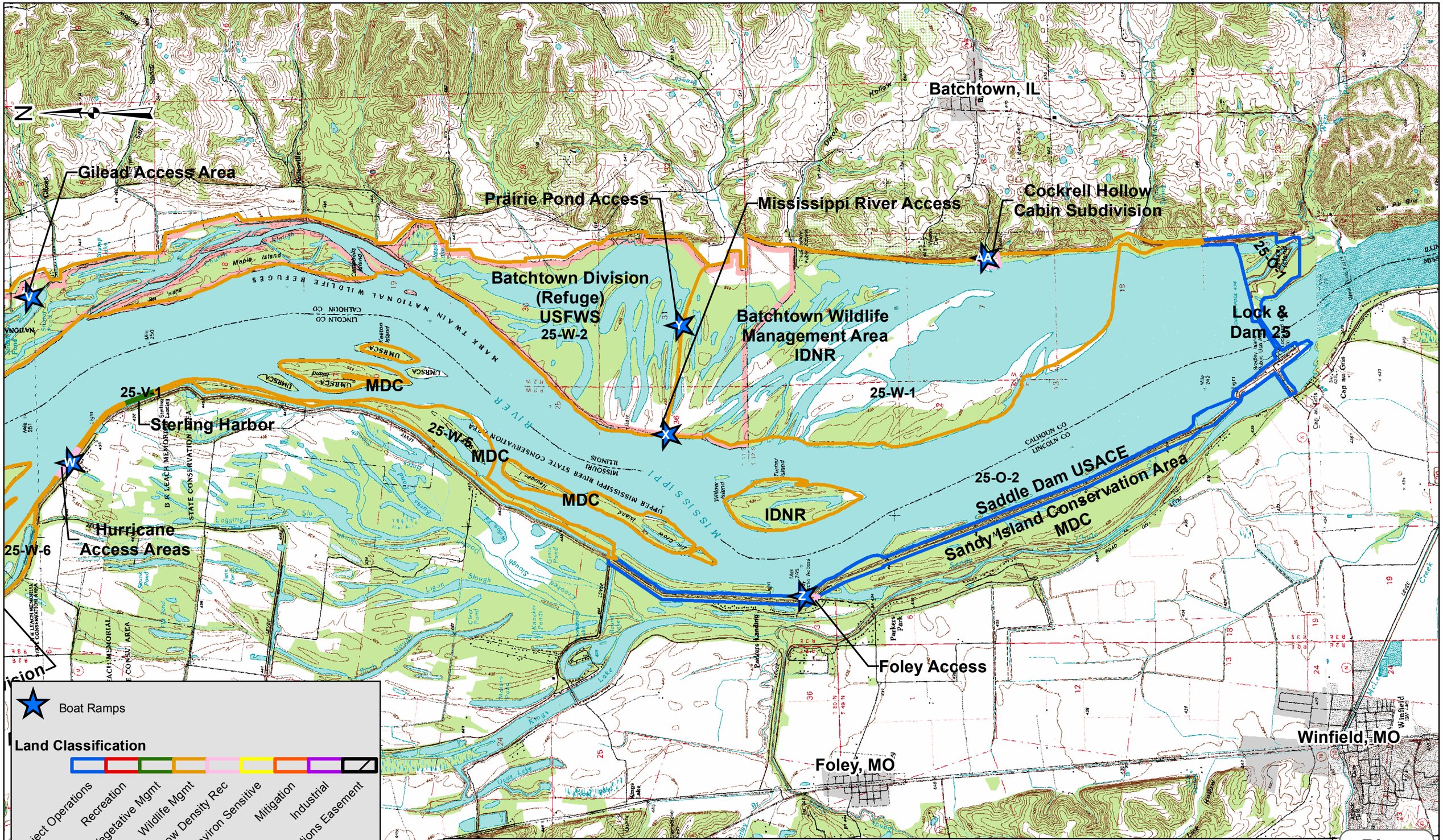

US Fish & Wildlife Service
Two Rivers National Wildlife Refuge
HC 82 Box 107
Brussels, IL 62013
Phone: (618) 883-2524

US Fish & Wildlife Service
Great River & Clarence Cannon Nat Wildlife Refuge
P.O. Box 88
Annada, MO 63330
Phone: (573) 847-2333

Illinois Department of Natural Resources
Mississippi River State Fish & Wildlife Area
17836 State Highway 100 N.
Grafton, IL 62037
Phone: (618) 376-3303

Missouri Department of Conservation
Elsberry Office
P.O. Box 201
Elsberry, MO 63343
Phone: (573) 898-5905

Plate Number 25 - 3B